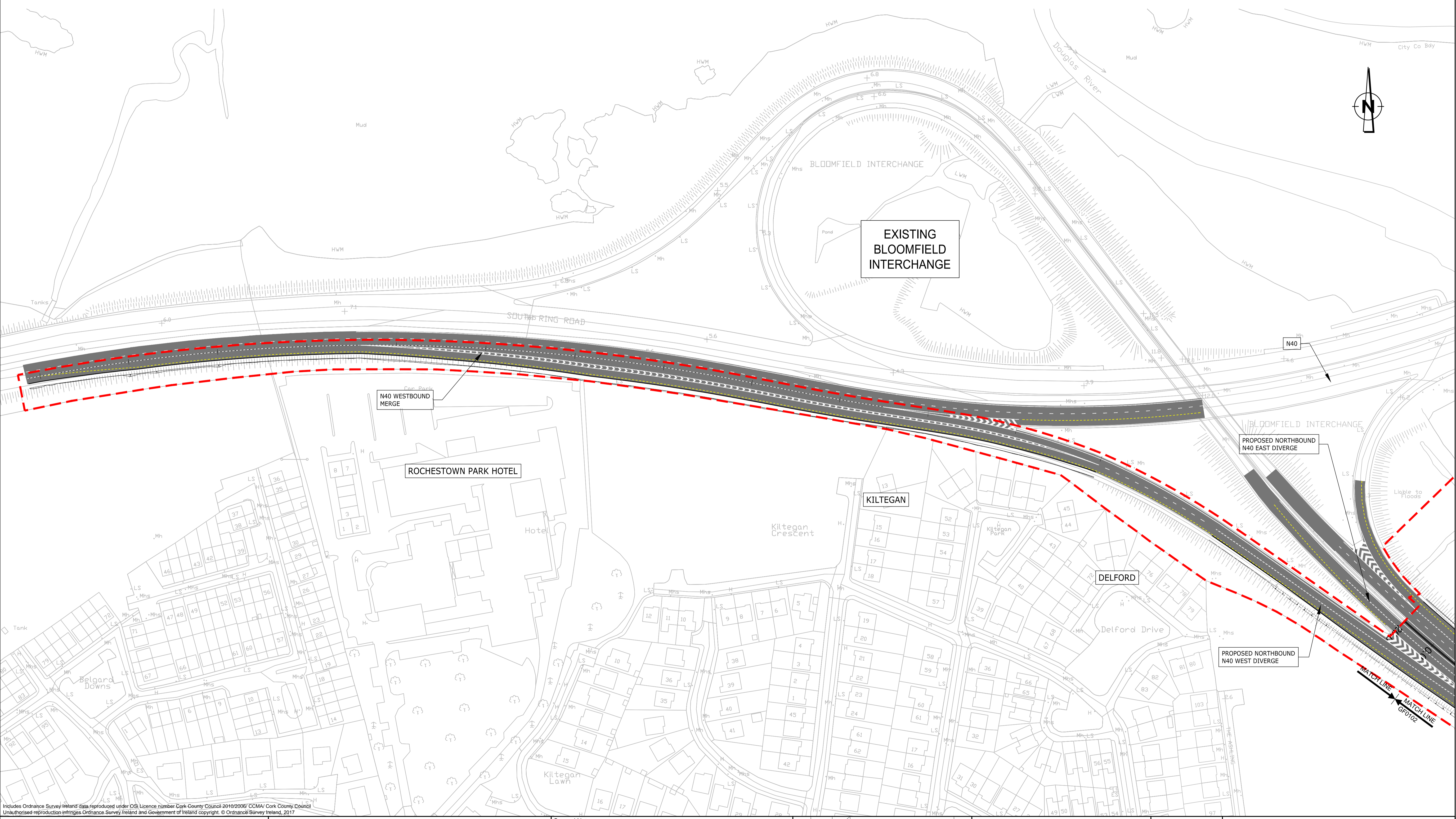


LEGEND:

	PROVISION FOR CYCLEWAY
	PROVISION FOR FOOTWAY
	PROPOSED LANDTAKE LINE



Client



TIIV
Bonneagar Iompair Éireann
Transport Infrastructure Ireland



Cork County Council
National Roads Office,
Richmond,
Glanmire,
Co. Cork.
Tel. No: (021) 4821046
Fax. No: (021) 4866209

General Notes

(i) This drawing is the property of RPS Consulting Engineers, it is a confidential document and must not be copied, used, or its content divulged without prior written consent.
(ii) All Levels refer to Ordnance Survey Datum, Malin Head.
(iii) DO NOT SCALE. Use figured dimensions only. If in doubt ask.
(iv) Hard copies, dwf and pdf will form a controlled issue of the drawing. All other formats (dvg etc) are deemed to be an uncontrolled issue and any work carried out based on these files is at the recipients own risk. RPS will not accept any responsibility for any errors from the use of these files, either by human error by the recipient, listing of the un-dimensioned measurements, compatibility with the recipients software, and any errors arising when these files are used to aid the recipients drawing production, or setting out on site.

No.	Date	By	Amendment / Issue	App
F01	May 17	SP	FINAL ISSUE	MN



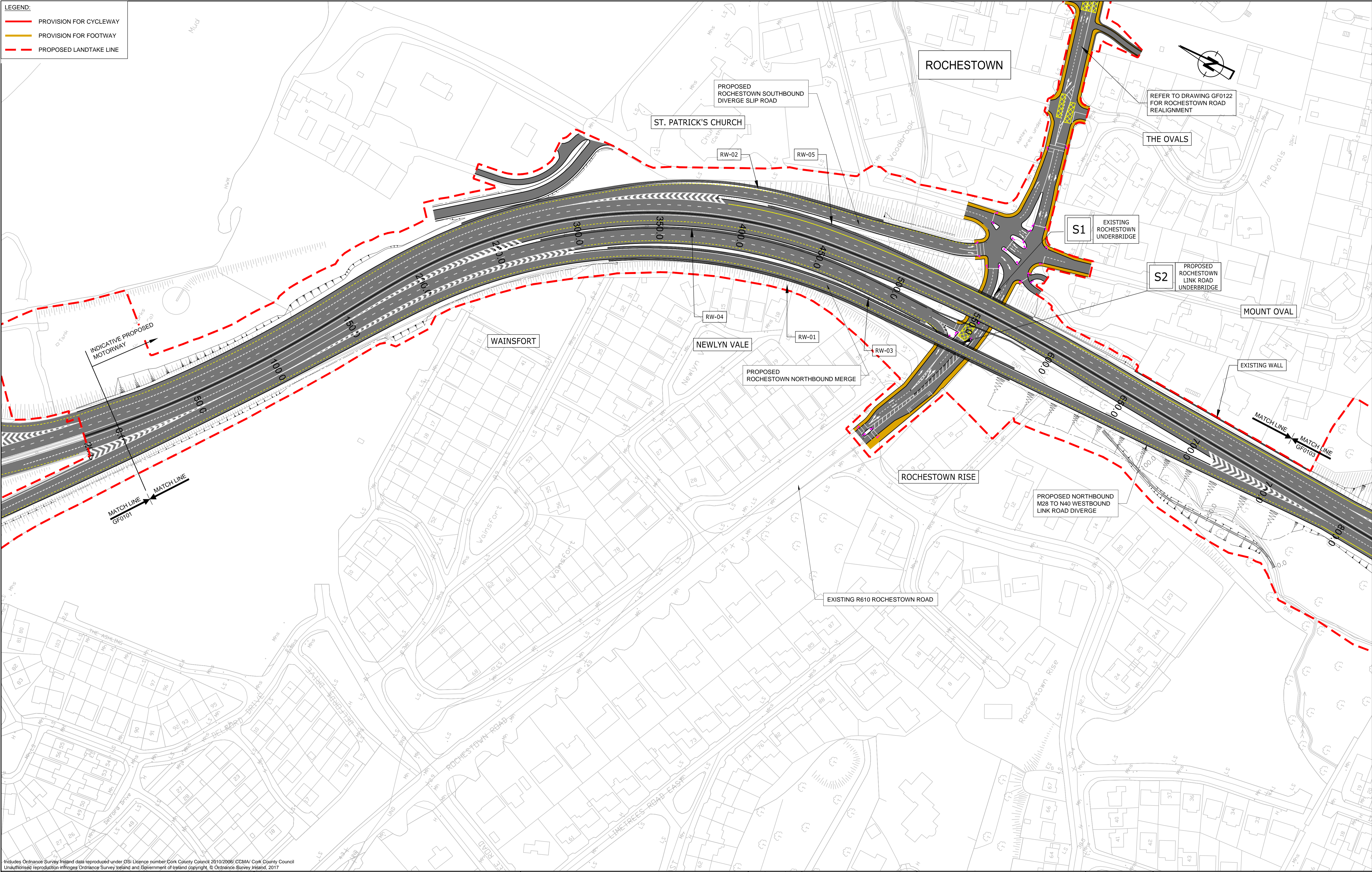
RPS
Innishmore
Ballincollig
Co. Cork
Ireland
T +353 21 4665900
W www.rpsgroup.com/ireland
E ireland@rpsgroup.com

Drawn DH	Project M28 CORK TO RINGASKIDDY PROJECT
Checked PB	
Approved MN	
Date OCT. 2014	Title ROAD LAYOUT G.A.
Scale 1:2000 @ A3	SHEET 1 OF 22
1:1000 @ A1	
Job No. MCT0597	File Ref. MCT0597GA0101-22.dwg
	Dwg. No. GA0101
	Rev. F01

R:\MCT0597 - N28 Upgrade Scheme - Engineering Consultancy Services\6.0 Drawings\DgMCT0597GA0101-22.dwg

LEGEND:

	PROVISION FOR CYCLEWAY
	PROVISION FOR FOOTWAY
	PROPOSED LANDTAKE LINE



Client



Bonneagar Iompair Éireann
Transport Infrastructure Ireland



Cork County Council
National Roads Office,
Richmond,
Glannire,
Co. Cork.
Tel. No: (021) 4821046
Fax. No: (021) 4866209

General Notes

(i) This drawing is the property of RPS Consulting Engineers, it is a confidential document and must not be copied, used, or its content divulged without prior written consent.
(ii) All Levels refer to Ordnance Survey Datum, Mean Head.
(iii) DO NOT SCALE, use figured dimensions only, if in doubt ask.
(iv) Hard copies, dwf and pdf will form a controlled issue of the drawing. All other formats (dwg etc) are deemed to be an uncontrolled issue and any work carried out based on these files is at the recipients own risk. RPS will not accept any responsibility for any errors from the use of these files, either by human error by the recipient, listing of the un-dimensioned measurements, compatibility with the recipients software, and any errors arising when these files are used to aid the recipients drawing production, or setting out on site.

F01	May '17	NO	FINAL ISSUE	MN
No.	Date	Chg	Amendment / Issue	App



Innishmore
Ballincollig
Co. Cork
Ireland

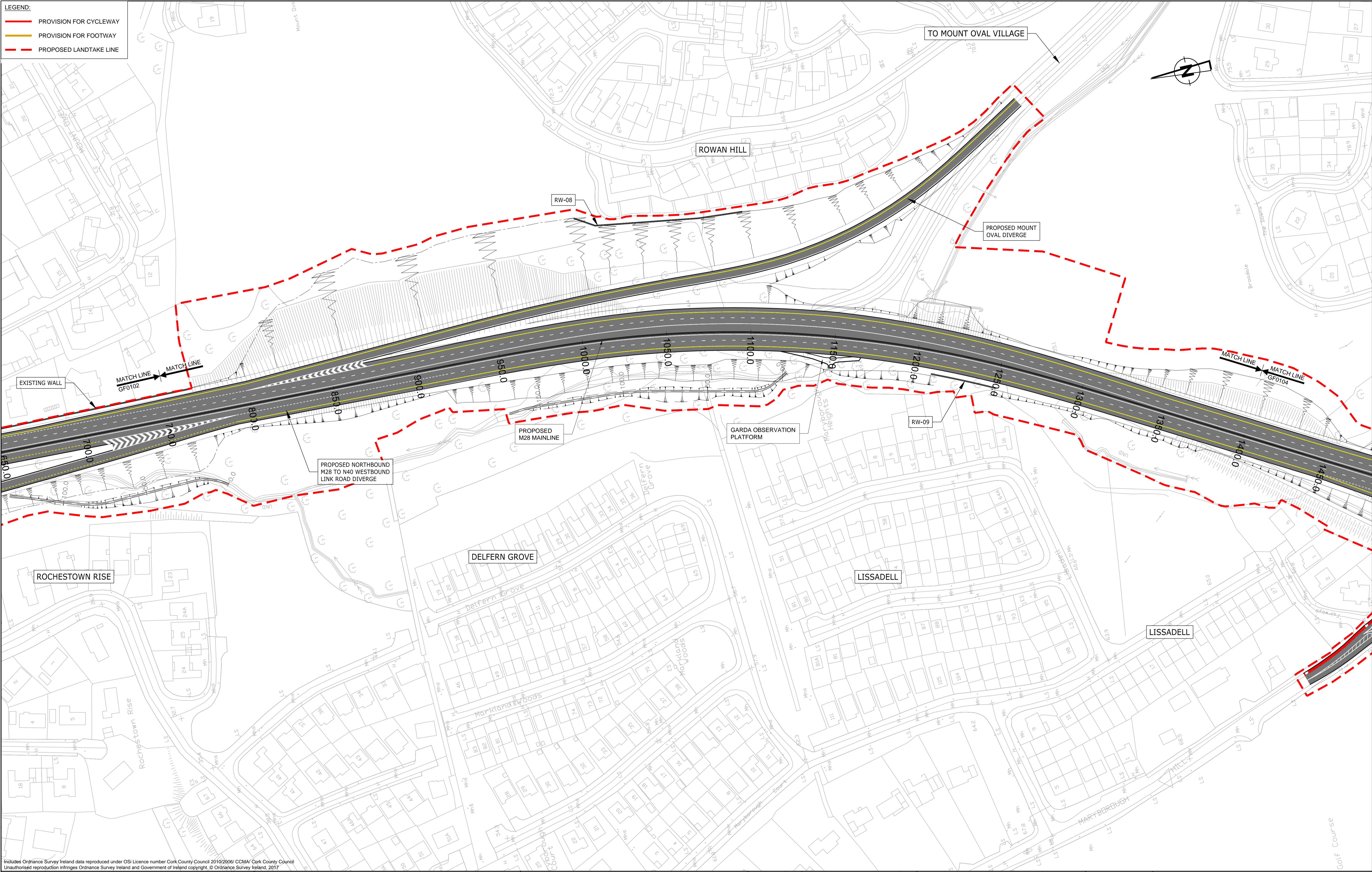
T +353 21 4665900
W www.rpsgroup.com/ireland
E ireland@rpsgroup.com

Drawn	DH	Project	M28 CORK TO RINGASKIDDY PROJECT		
Checked	PB	Title	ROAD LAYOUT G.A. SHEET 2 OF 22		
Approved	MN	File Ref.	MCT0597GA0101-22.dwg	Drg. No.	GA0102
Date	OCT. 2014	Rev.	F01		
Scale	1:2000 @ A3 1:1000 @ A1				
Job No.	MCT0597				

R:\MCT0597 - N28 Upgrade Scheme - Engineering Consultancy Services\8.0 Drawings\06MCT0597GA0101-22.dwg

Includes Ordnance Survey Ireland data reproduced under OSI Licence number Cork County Council 2010/2006/ CCMA/ Cork County Council
Unauthorised reproduction infringes Ordnance Survey Ireland and Government of Ireland copyright. © Ordnance Survey Ireland, 2017

- LEGEND:**
- PROVISION FOR CYCLEWAY
 - PROVISION FOR FOOTWAY
 - - - PROPOSED LANDTAKE LINE




R:\MCT0597 - N28 Upgrade Scheme - Engineering Consultancy Services\8.0 Drawings\G\MCT0597\GA0101-22.dwg

Includes Ordnance Survey Ireland data reproduced under OSI Licence number Cork County Council 2010/2006/ CCMA/ Cork County Council
 Unauthorised reproduction infringes Ordnance Survey Ireland and Government of Ireland copyright. © Ordnance Survey Ireland, 2017

Client



TII
 Bonneagar Iompair Éireann
 Transport Infrastructure Ireland



Cork County Council
 National Roads Office,
 Richmond,
 Glanmire,
 Co. Cork.
 Tel. No: (021) 4821046
 Fax. No: (021) 4866209

General Notes

- (i) This drawing is the property of RPS Consulting Engineers, it is a confidential document and must not be copied, used, or its content divulged without prior written consent.
- (ii) All Levels refer to Ordnance Survey Datum, Main Head.
- (iii) DO NOT SCALE, use figured dimensions only, if in doubt ask.
- (iv) Hard copies, .dwg and pdf will form a controlled issue of the drawing. All other formats (.dwg etc) are deemed to be an uncontrolled issue and any work carried out based on these files is at the recipients own risk. RPS will not accept any responsibility for any errors from the use of these files, either by human error by the recipient, listing of the un-dimensioned measurements, compatibility with the recipients software, and any errors arising when these files are used to aid the recipients drawing production, or setting out on site.

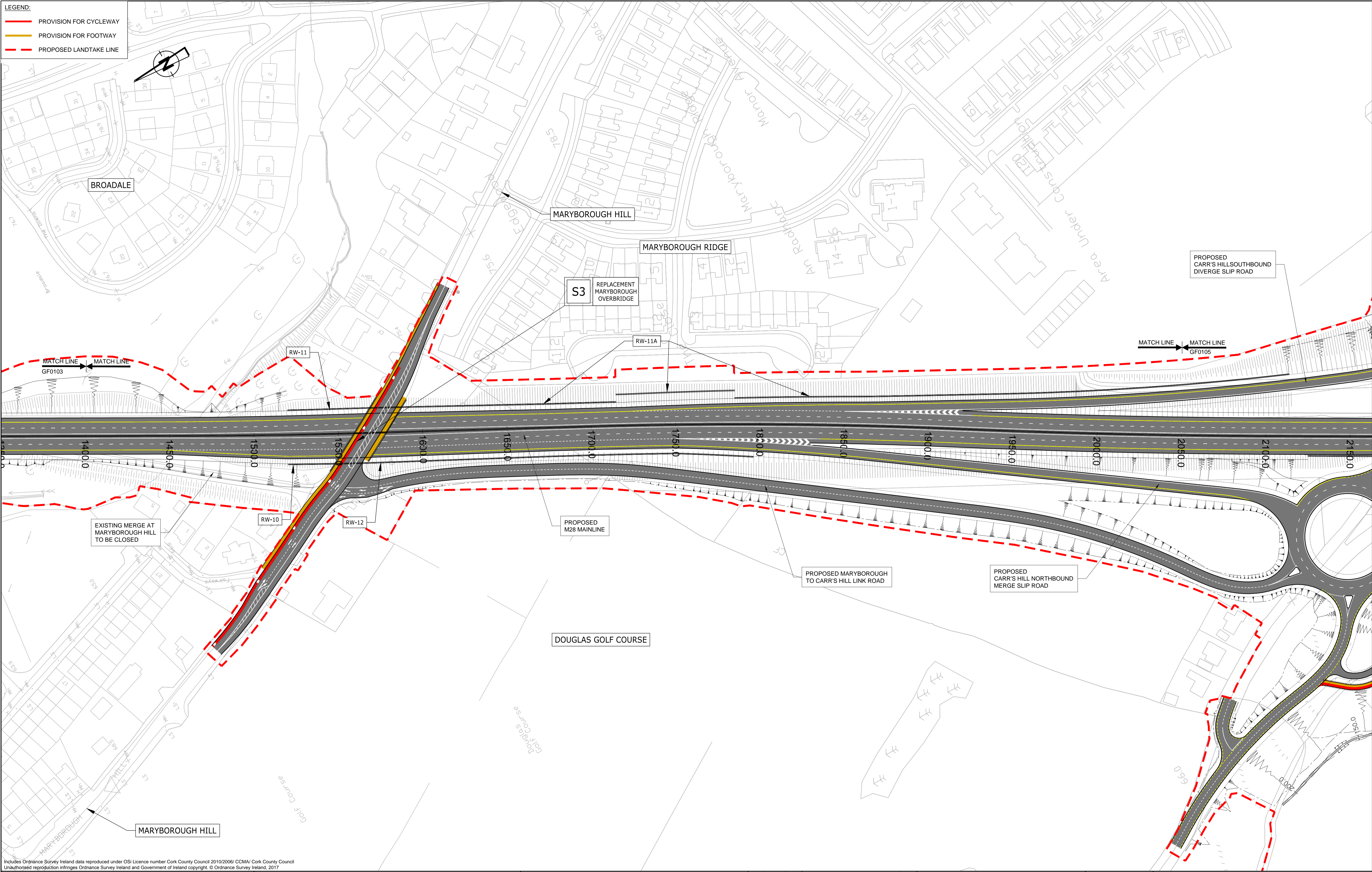
F01	May '17	10/28	FINAL ISSUE	MN
No.	Date	Chg/Rev	Amendment / Issue	App



RPS
 Innishmore
 Ballincellig
 Co. Cork
 Ireland
 T +353 21 4665900
 W www.rpsgroup.com/ireland
 E ireland@rpsgroup.com

Drawn	DH	Project	M28 CORK TO RINGASKIDDY PROJECT	
Checked	PB	Title	ROAD LAYOUT G.A. SHEET 3 OF 22	
Approved	MN	File Ref.	MCT0597GA0101-22.dwg	Drg. No. GA0103
Date	OCT. 2014	Rev.	F01	
Scale	1:2000 @ A3 1:1000 @ A1			
Job No.	MCT0597			


LEGEND:
 PROVISION FOR CYCLEWAY
 PROVISION FOR FOOTWAY
 PROPOSED LANDTAKE LINE



Client



Bonneagar Iompair Éireann
Transport Infrastructure Ireland



Cork County Council
 National Roads Office,
 Richmond,
 Glanmire,
 Co. Cork.
 Tel. No: (021) 4821046
 Fax. No: (021) 4866209

General Notes
 (i) This drawing is the property of RPS Consulting Engineers, it is a confidential document and must not be copied, used, or its content divulged without prior written consent.
 (ii) All Levels refer to Ordnance Survey Datum, Mean Head.
 (iii) DO NOT SCALE, use figured dimensions only, if in doubt ask.
 (iv) Hard copies, dwf and pdf will form a controlled issue of the drawing. All other formats (dwg etc) are deemed to be an uncontrolled issue and any work carried out based on these files is at the recipients own risk. RPS will not accept any responsibility for any errors from the use of these files, either by human error by the recipient, listing of the un-dimensioned measurements, compatibility with the recipients software, and any errors arising when these files are used to aid the recipients drawing production, or setting out on site.

No.	Date	Drawn By	Amendment / Issue	App
F01	May '17	YO/PB	FINAL ISSUE	MN






Innishmore
Ballincollig
Co. Cork
Ireland

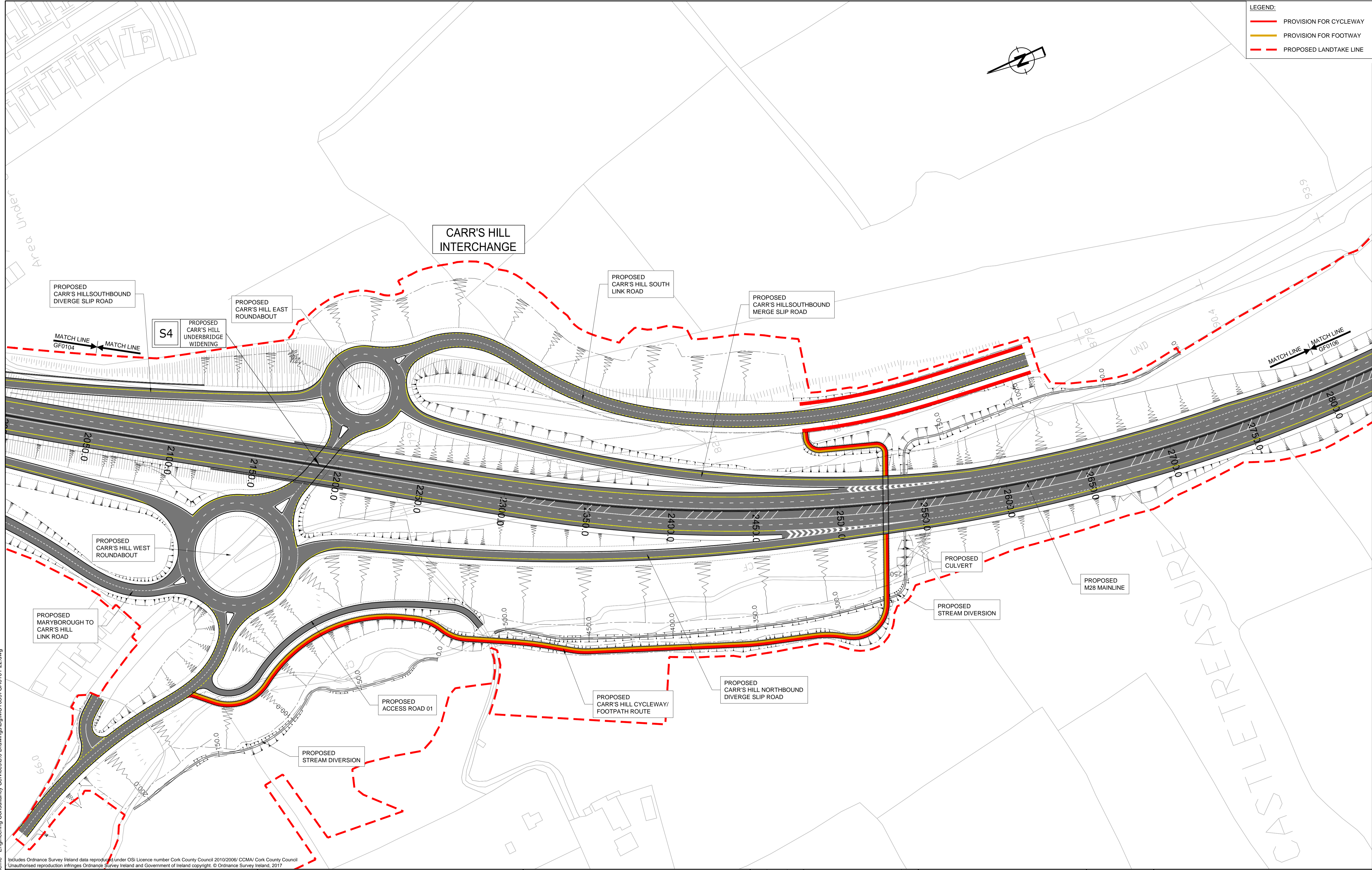
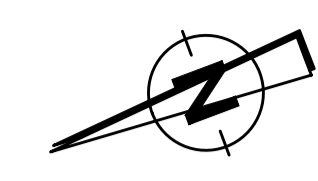
T +353 21 4665900
W www.rpsgroup.com/ireland
E ireland@rpsgroup.com

Drawn	DH	Project	M28 CORK TO RINGASKIDDY PROJECT		
Checked	PB	Title	ROAD LAYOUT G.A. SHEET 4 OF 22		
Approved	MN	Scale	1:2000 @ A3 1:1000 @ A1		
Date	OCT. 2014	Job No.	MCT0597	File Ref.	MCT0597GA0101-22.dwg
Scale	1:2000 @ A3 1:1000 @ A1	Drg. No.	GA0104	Rev.	F01

R:\MCT0597 - M28 Upgrade Scheme - Engineering Consultancy Services\8.0 Drawings\06\MCT0597GA0101-22.dwg

Includes Ordnance Survey Ireland data reproduced under OSI Licence number Cork County Council 2010/2006/ CCMA/ Cork County Council
 Unauthorised reproduction infringes Ordnance Survey Ireland and Government of Ireland copyright. © Ordnance Survey Ireland, 2017

LEGEND:
 PROVISION FOR CYCLEWAY
 PROVISION FOR FOOTWAY
 PROPOSED LANDTAKE LINE



R:\MCT0597 - N28 Upgrade Scheme - Engineering Consultancy Services\8.0 Drawings\06MCT0597GA0101-22.dwg

Includes Ordnance Survey Ireland data reproduced under OSI Licence number Cork County Council 2010/2006/ CCMA/ Cork County Council
 Unauthorised reproduction infringes Ordnance Survey Ireland and Government of Ireland copyright. © Ordnance Survey Ireland, 2017

Client



TIIV
 Bonneagar Iompair Éireann
 Transport Infrastructure Ireland




Cork County Council
 National Roads Office,
 Richmond,
 Glanmire,
 Co. Cork.
 Tel. No: (021) 4821046
 Fax. No: (021) 4866209

General Notes

- (i) This drawing is the property of RPS Consulting Engineers, it is a confidential document and must not be copied, used, or its content divulged without prior written consent.
- (ii) All Levels refer to Ordnance Survey Datum, Mean Head.
- (iii) DO NOT SCALE, use figured dimensions only, if in doubt ask.
- (iv) Hard copies, dwg and pdf will form a controlled issue of the drawing. All other formats (dwg etc) are deemed to be an uncontrolled issue and any work carried out based on these files is at the recipients own risk. RPS will not accept any responsibility for any errors from the use of these files, either by human error by the recipient, listing of the un-dimensioned measurements, compatibility with the recipients software, and any errors arising when these files are used to aid the recipients drawing production, or setting out on site.

No.	Date	By	App	Amendment / Issue
F01	May '17	YB	MB	FINAL ISSUE



RPS
 Innishmore
 Ballincollig
 Co. Cork
 Ireland

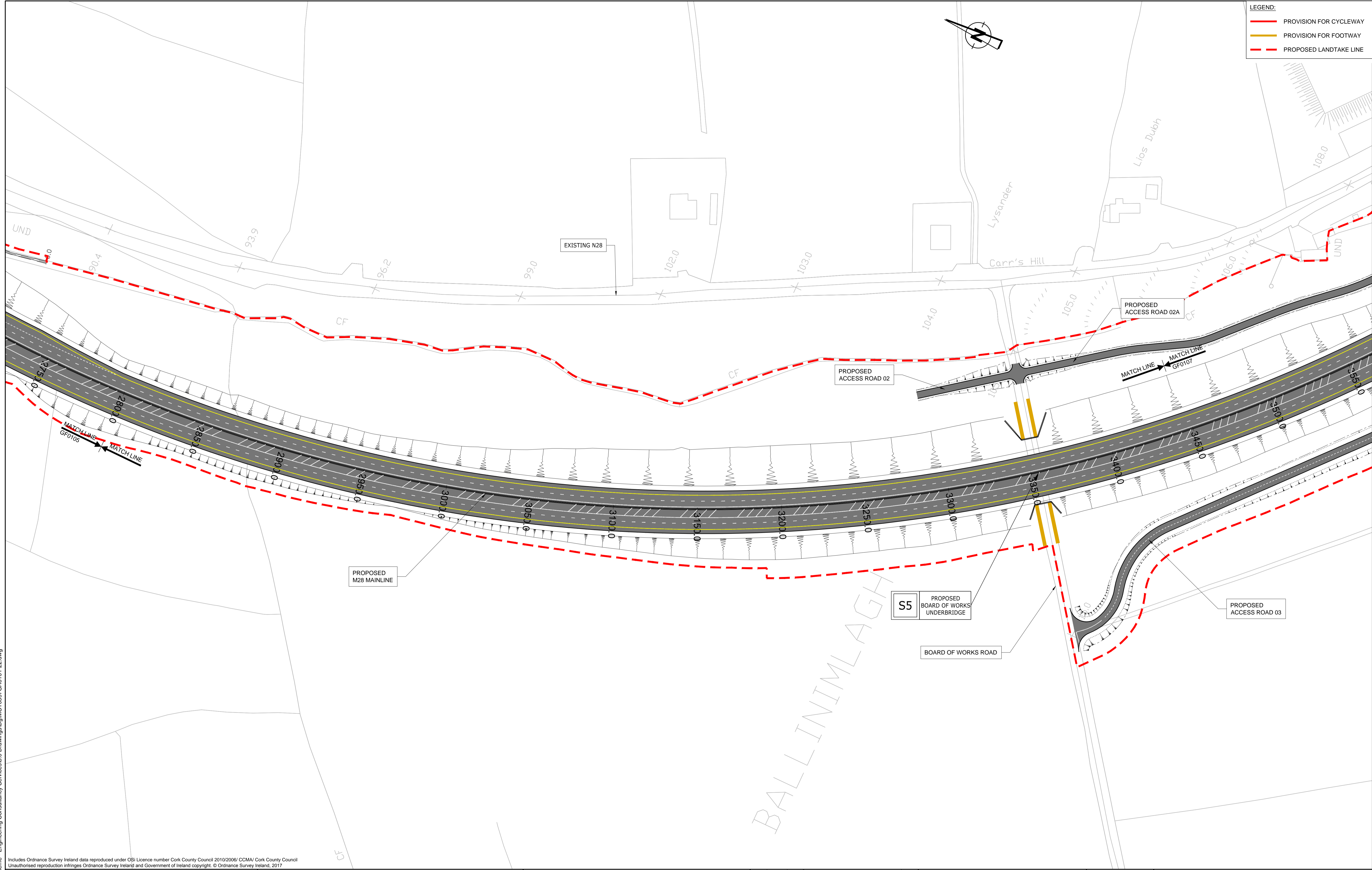
T +353 21 4665900
 W www.rpsgroup.com/ireland
 E ireland@rpsgroup.com

Drawn	DH
Checked	PB
Approved	MN
Date	OCT. 2014
Scale	1:2000 @ A3 1:1000 @ A1
Job No.	MCT0597

Project	M28 CORK TO RINGASKIDDY PROJECT		
Title	ROAD LAYOUT G.A. SHEET 5 OF 22		
File Ref.	MCT0597GA0101-22.dwg	Drg. No.	GA0105
Rev.	F01		

LEGEND:

- PROVISION FOR CYCLEWAY
- PROVISION FOR FOOTWAY
- PROPOSED LANDTAKE LINE




R:\MCT0597 - N28 Upgrade Scheme - Engineering Consultancy Services\8.0 Drawings\0697GA0101-22.dwg

Includes Ordnance Survey Ireland data reproduced under OSI Licence number Cork County Council 2010/2006/ CCMA/ Cork County Council. Unauthorised reproduction infringes Ordnance Survey Ireland and Government of Ireland copyright. © Ordnance Survey Ireland, 2017.

Client



Bonneagar Iompair Éireann
Transport Infrastructure Ireland



Cork County Council
National Roads Office,
Richmond,
Glanmire,
Co. Cork.
Tel. No: (021) 4821046
Fax. No: (021) 4866209

General Notes

- This drawing is the property of RPS Consulting Engineers, it is a confidential document and must not be copied, used, or its content divulged without prior written consent.
- All Levels refer to Ordnance Survey Datum, Mean Head.
- DO NOT SCALE, use figured dimensions only, if in doubt ask.
- Hard copies, .dwg and pdf will form a controlled issue of the drawing. All other formats (.dwg etc) are deemed to be an uncontrolled issue and any work carried out based on these files is at the recipients own risk. RPS will not accept any responsibility for any errors from the use of these files, either by human error by the recipient, listing of the un-dimensioned measurements, compatibility with the recipients software, and any errors arising when these files are used to aid the recipients drawing production, or setting out on site.

No.	Date	By	App	Amendment / Issue
F01	May '17	GO/PB	MN	FINAL ISSUE



Innishmore
Ballincollig
Co. Cork
Ireland

T +353 21 4665900
W www.rpsgroup.com/ireland
E ireland@rpsgroup.com

Drawn	DH	Project	M28 CORK TO RINGASKIDDY PROJECT		
Checked	PB				
Approved	MN				
Date	OCT. 2014	Title	ROAD LAYOUT G.A. SHEET 6 OF 22		
Scale	1:2000 @ A3 1:1000 @ A1	File Ref.	MCT0597GA0101-22.dwg	Drg. No.	GA0106
Job No.	MCT0597	Rev.	F01		

LEGEND:

	PROVISION FOR CYCLEWAY
	PROVISION FOR FOOTWAY
	PROPOSED LANDTAKE LINE



Includes Ordnance Survey Ireland data reproduced under OSI Licence number Cork County Council 2010/2006/ CCMA/ Cork County Council
 Unauthorised reproduction infringes Ordnance Survey Ireland and Government of Ireland copyright. © Ordnance Survey Ireland, 2017

Client

TIIV
 Bonneagar Iompair Éireann
 Transport Infrastructure Ireland

Cork County Council
 National Roads Office,
 Richmond,
 Glanmire,
 Co. Cork. Tel. No: (021) 4821046
 Fax. No: (021) 4866209

General Notes
 (i) This drawing is the property of RPS Consulting Engineers, it is a confidential document and must not be copied, used, or its content divulged without prior written consent.
 (ii) All Levels refer to Ordnance Survey Datum, Mean Head.
 (iii) DO NOT SCALE, use figured dimensions only, if in doubt ask.
 (iv) Hard copies, .dwg and .pdf will form a controlled issue of the drawing. All other formats (.dwg etc) are deemed to be an uncontrolled issue and any work carried out based on these files is at the recipients own risk. RPS will not accept any responsibility for any errors from the use of these files, either by human error by the recipient, listing of the un-dimensioned measurements, compatibility with the recipients software, and any errors arising when these files are used to aid the recipients drawing production, or setting out on site.

No.	Date	By	App	Amendment / Issue
F01	May '17	DH	MN	FINAL ISSUE

RPS
 Innishmore
 Ballincollig
 Co. Cork
 Ireland
 T +353 21 4665900
 W www.rpsgroup.com/ireland
 E ireland@rpsgroup.com

Drawn	DH	Project	M28 CORK TO RINGASKIDDY PROJECT		
Checked	PB	Title	ROAD LAYOUT G.A. SHEET 7 OF 22		
Approved	MN	Scale	1:2000 @ A3 1:1000 @ A1		
Date	OCT. 2014	Job No.	MCT0597	File Ref.	MCT0597GA0101-22.dwg
		Drg. No.	GA0107	Rev.	F01

R:\MCT0597 - N28 Upgrade Scheme - Engineering Consultancy Services\8.0 Drawings\0g\MCT0597GA0101-22.dwg

LEGEND:
 — PROVISION FOR CYCLEWAY
 — PROVISION FOR FOOTWAY
 - - - PROPOSED LANDTAKE LINE




R:\MCT0597 - N28 Upgrade Scheme - Engineering Consultancy Services\8.0 Drawings\06MCT0597GA0101-22.dwg

Includes Ordnance Survey Ireland data reproduced under OSI Licence number Cork County Council 2010/2006/CCMA/ Cork County Council
 Unauthorised reproduction infringes Ordnance Survey Ireland and Government of Ireland copyright. © Ordnance Survey Ireland, 2017

Client



TIIV
 Bonneagar Iompair Éireann
 Transport Infrastructure Ireland



Cork County Council
 National Roads Office,
 Richmond,
 Glanmire,
 Co. Cork. Tel. No: (021) 4821046
 Fax. No: (021) 4866209

General Notes
 (i) This drawing is the property of RPS Consulting Engineers, it is a confidential document and must not be copied, used, or its content divulged without prior written consent.
 (ii) All Levels refer to Ordnance Survey Datum, Malin Head.
 (iii) DO NOT SCALE, use figured dimensions only, if in doubt ask.
 (iv) Hard copies, .dwg and pdf will form a controlled issue of the drawing. All other formats (.dwg etc) are deemed to be an uncontrolled issue and any work carried out based on these files is at the recipients own risk. RPS will not accept any responsibility for any errors from the use of these files, either by human error by the recipient, listing of the un-dimensioned measurements, compatibility with the recipients software, and any errors arising when these files are used to aid the recipients drawing production, or setting out on site.

No.	Date	By	App	Amendment / Issue
F01	May '17	DH	MN	FINAL ISSUE






RPS
 Innishmore
 Ballincollig
 Co. Cork
 Ireland

T +353 21 4665900
 W www.rpsgroup.com/ireland
 E ireland@rpsgroup.com

Drawn	DH	Project	M28 CORK TO RINGASKIDDY PROJECT		
Checked	PB				
Approved	MN				
Date	OCT. 2014	Title	ROAD LAYOUT G.A. SHEET 8 OF 22		
Scale	1:2000 @ A3 1:1000 @ A1	File Ref.	MCT0597GA0101-22.dwg	Drg. No.	GA0108
Job No.	MCT0597	Rev.	F01		

LEGEND:

	PROVISION FOR CYCLEWAY
	PROVISION FOR FOOTWAY
	PROPOSED LANDTAKE LINE




Includes Ordnance Survey Ireland data reproduced under OSI Licence number Cork County Council 2010/2006/ CCMA/ Cork County Council
 Unauthorised reproduction infringes Ordnance Survey Ireland and Government of Ireland copyright. © Ordnance Survey Ireland, 2017

Client



Bonneagar Iompair Éireann
 Transport Infrastructure Ireland



Cork County Council
 National Roads Office,
 Richmond,
 Glanmire,
 Co. Cork. Tel. No: (021) 4821046
 Fax. No: (021) 4866209

General Notes

- This drawing is the property of RPS Consulting Engineers, it is a confidential document and must not be copied, used, or its content divulged without prior written consent.
- All Levels refer to Ordnance Survey Datum, Malin Head.
- DO NOT SCALE, use figured dimensions only, if in doubt ask.
- Hard copies, .dwg and pdf will form a controlled issue of the drawing. All other formats (.dwg etc) are deemed to be an uncontrolled issue and any work carried out based on these files is at the recipients own risk. RPS will not accept any responsibility for any errors from the use of these files, either by human error by the recipient, listing of the un-dimensioned measurements, compatibility with the recipients software, and any errors arising when these files are used to aid the recipients drawing production, or setting out on site.

No.	Date	By	Amendment / Issue	App
F01	May '17	DH	FINAL ISSUE	MN



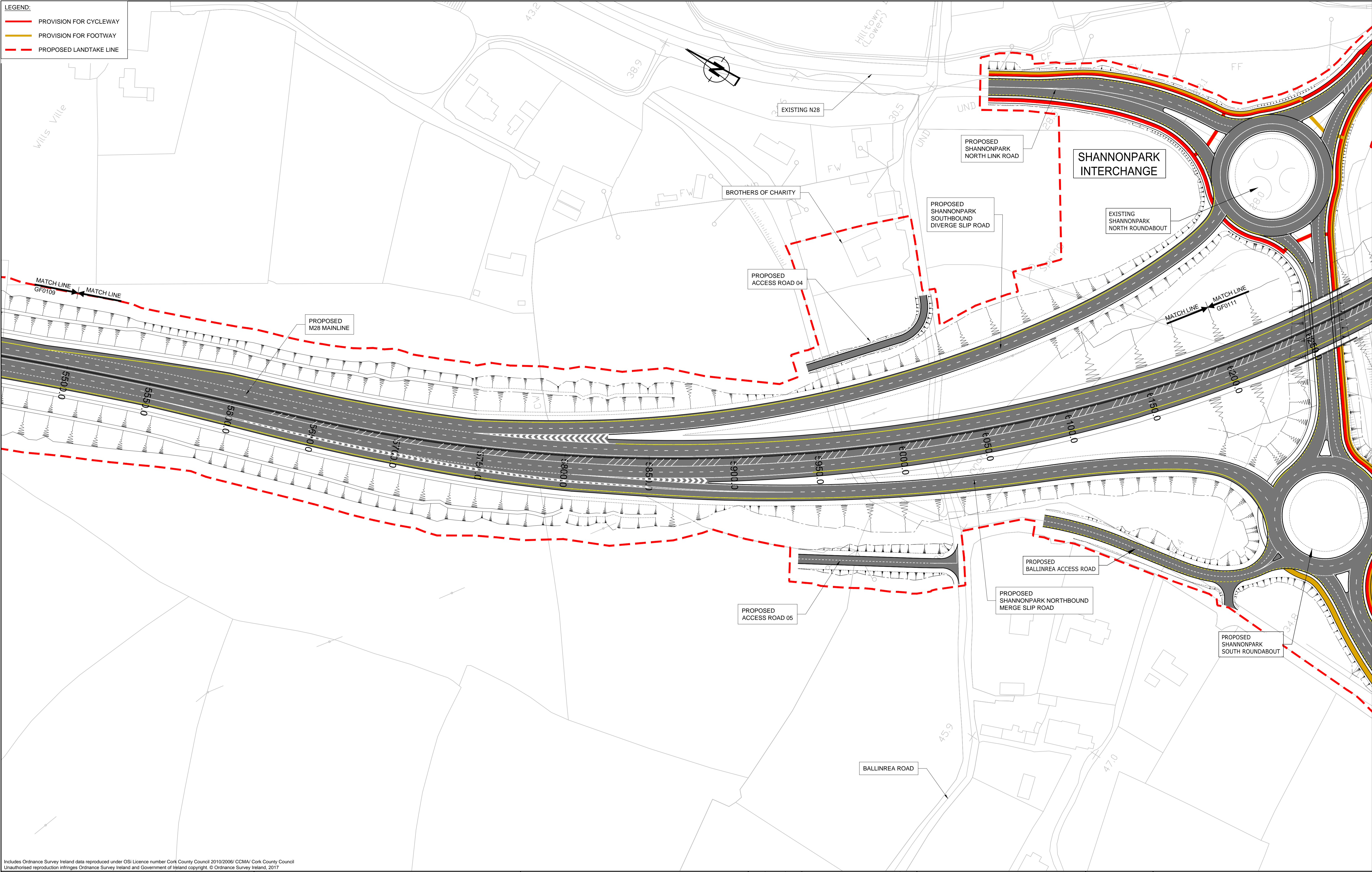
Innishmore
 Ballincollig
 Co. Cork
 Ireland

T +353 21 4665900
 W www.rpsgroup.com/ireland
 E ireland@rpsgroup.com

Drawn	DH	Project	M28 CORK TO RINGASKIDDY PROJECT		
Checked	PB	Title			
Approved	MN				
Date	OCT. 2014	ROAD LAYOUT G.A. SHEET 9 OF 22			
Scale	1:2000 @ A3 1:1000 @ A1				
Job No.	MCT0597	File Ref.	MCT0597GA0101-22.dwg	Drg. No.	GA0109
		Rev.	F01		

R:\MCT0597 - M28 Upgrade Scheme - Engineering Consultancy Services\8.0 Drawings\0697GA0101-22.dwg

LEGEND:
 - PROVISION FOR CYCLEWAY
 - PROVISION FOR FOOTWAY
 - PROPOSED LANDTAKE LINE



Includes Ordnance Survey Ireland data reproduced under OSI Licence number Cork County Council 2010/2006/ CCMA/ Cork County Council
 Unauthorised reproduction infringes Ordnance Survey Ireland and Government of Ireland copyright. © Ordnance Survey Ireland, 2017

Client

TI
 Bonneagar Iompair Éireann
 Transport Infrastructure Ireland

Cork County Council
 National Roads Office,
 Richmond,
 Glanmire,
 Co. Cork.
 Tel. No: (021) 4821046
 Fax. No: (021) 4866209

General Notes
 (i) This drawing is the property of RPS Consulting Engineers, it is a confidential document and must not be copied, used, or its content divulged without prior written consent.
 (ii) All Levels refer to Ordnance Survey Datum, Main Head.
 (iii) DO NOT SCALE, use figured dimensions only, if in doubt ask.
 (iv) Hard copies, dwf and pdf will form a controlled issue of the drawing. All other formats (dwg etc) are deemed to be an uncontrolled issue and any work carried out based on these files is at the recipients own risk. RPS will not accept any responsibility for any errors from the use of these files, either by human error by the recipient, listing of the un-dimensioned measurements, compatibility with the recipients software, and any errors arising when these files are used to aid the recipients drawing production, or setting out on site.

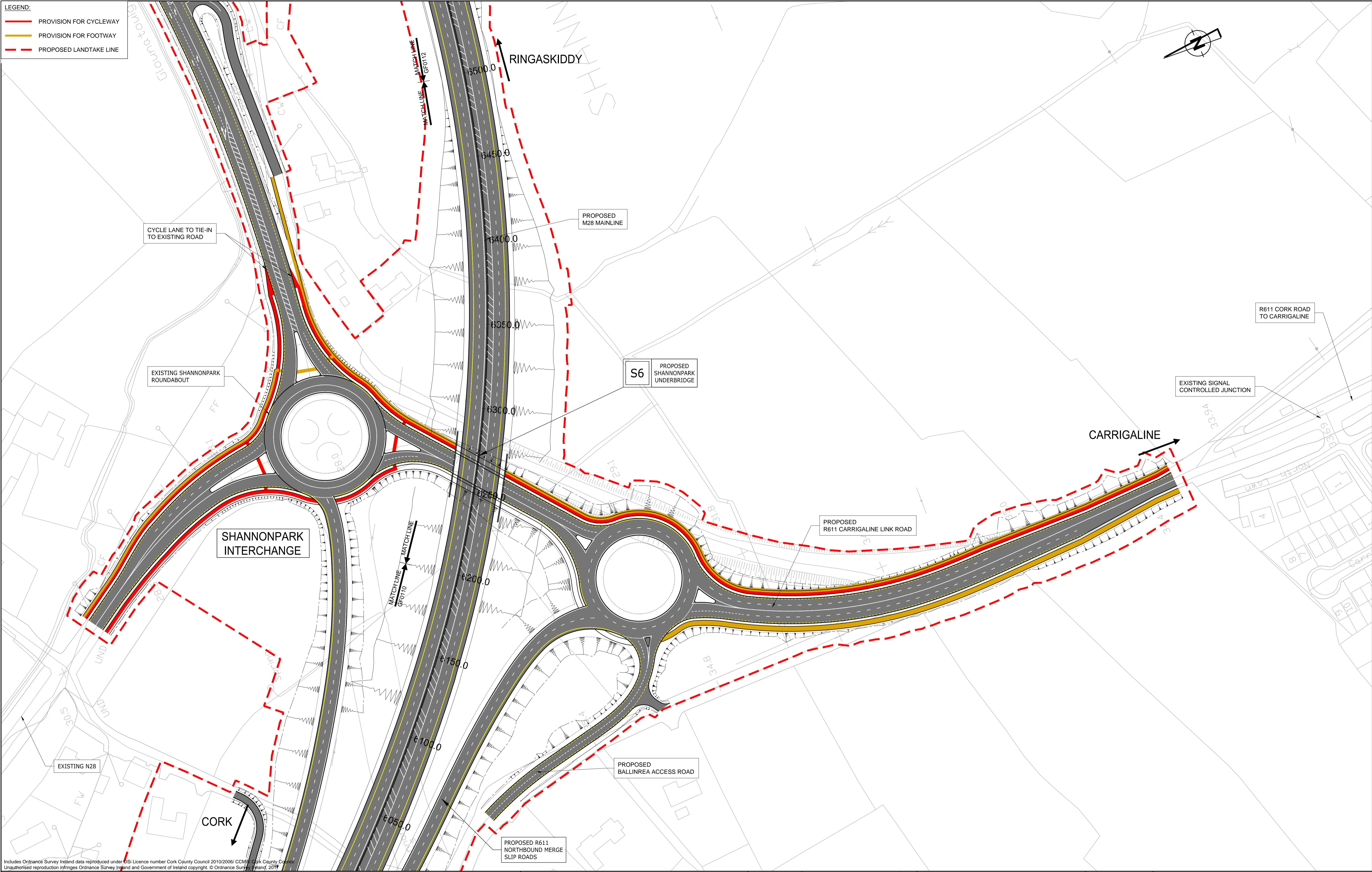
No.	Date	By	App	Amendment / Issue
F01	May '17	DH	MN	FINAL ISSUE

RPS
 Innishmore
 Ballincollig
 Co. Cork
 Ireland
 T +353 21 4665900
 W www.rpsgroup.com/ireland
 E ireland@rpsgroup.com

Drawn	DH	Project	M28 CORK TO RINGASKIDDY PROJECT		
Checked	PB	Title	ROAD LAYOUT G.A. SHEET 10 OF 22		
Approved	MN	Scale	1:2000 @ A3 1:1000 @ A1		
Date	OCT. 2014	Job No.	MCT0597	File Ref.	MCT0597GA0101-22.dwg
		Drg. No.	GA0110	Rev.	F01

R:\MCT0597 - M28 Upgrade Scheme - Engineering Consultancy Services\8.0 Drawings\0697GA0101-22.dwg

- LEGEND:**
- PROVISION FOR CYCLEWAY
 - PROVISION FOR FOOTWAY
 - PROPOSED LANDTAKE LINE




R:\MCT0597 - N28 Upgrade Scheme - Engineering Consultancy Services\8.0 Drawings\06\MCT0597\GA0101-22.dwg

Includes Ordnance Survey Ireland data reproduced under OSI Licence number Cork County Council 2010/2006/CCM/Cork County Council. Unauthorised reproduction infringes Ordnance Survey Ireland and Government of Ireland copyright. © Ordnance Survey Ireland, 2011

Client



TI
Bonneagar Iompair Éireann
Transport Infrastructure Ireland



Cork County Council
National Roads Office,
Richmond,
Glanmire,
Co. Cork.
Tel. No: (021) 4821046
Fax. No: (021) 4866209

General Notes

- This drawing is the property of RPS Consulting Engineers, it is a confidential document and must not be copied, used, or its content divulged without prior written consent.
- All Levels refer to Ordnance Survey Datum, Mean Head.
- DO NOT SCALE, use figured dimensions only, if in doubt ask.
- Hard copies, dwf and pdf will form a controlled issue of the drawing. All other formats (dwg etc) are deemed to be an uncontrolled issue and any work carried out based on these files is at the recipients own risk. RPS will not accept any responsibility for any errors from the use of these files, either by human error by the recipient, listing of the un-dimensioned measurements, compatibility with the recipients software, and any errors arising when these files are used to aid the recipients drawing production, or setting out on site.

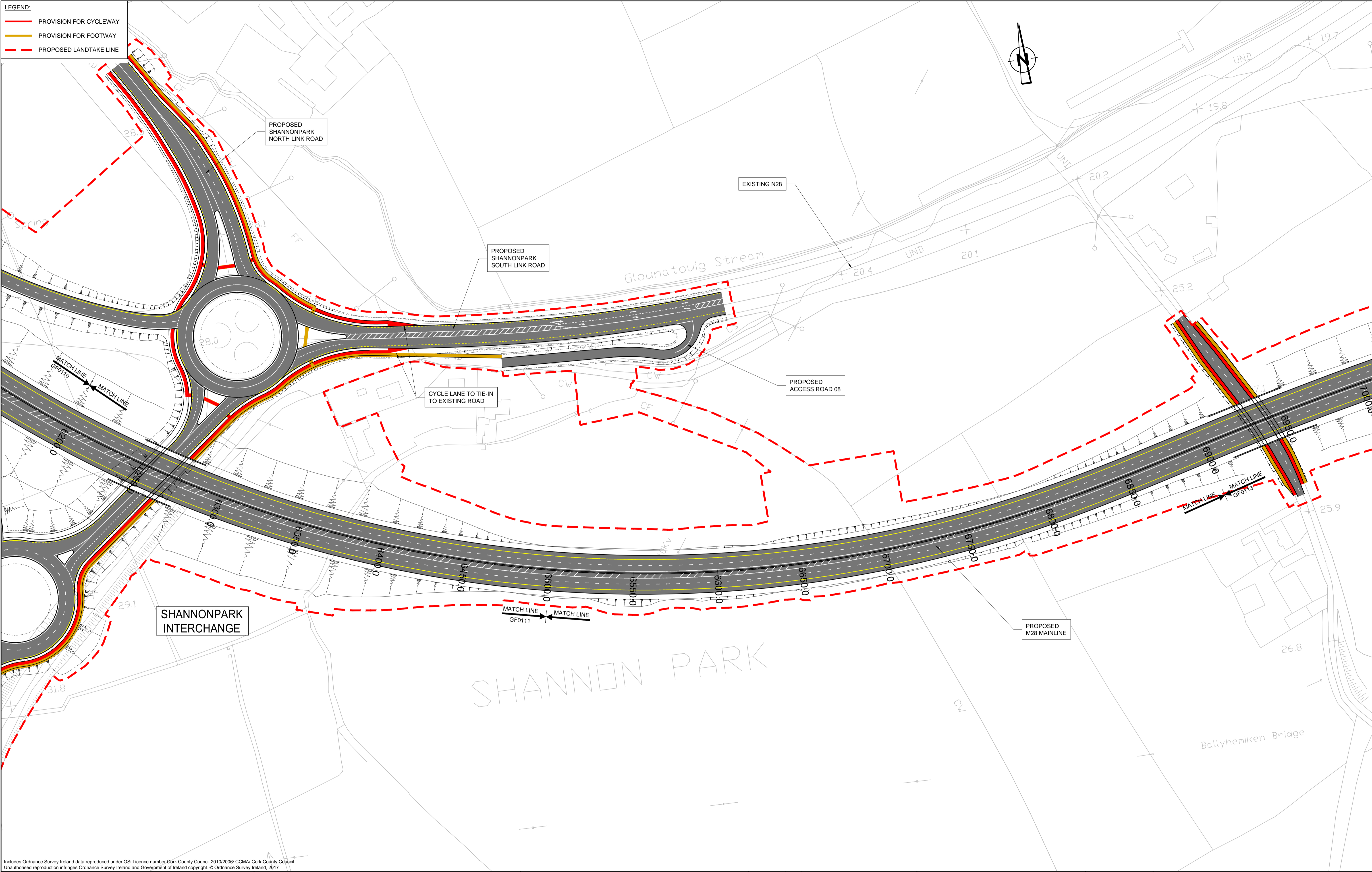
No.	Date	By	App	Amendment / Issue
F01	May '17	DH	MN	FINAL ISSUE



RPS
Innishmore
Ballincollig
Co. Cork
Ireland
T +353 21 4665900
W www.rpsgroup.com/ireland
E ireland@rpsgroup.com

Drawn	DH	Project	M28 CORK TO RINGASKIDDY PROJECT		
Checked	PB				
Approved	MN				
Date	OCT. 2014	Title	ROAD LAYOUT G.A. SHEET 11 OF 22		
Scale	1:2000 @ A3 1:1000 @ A1	File Ref.	MCT0597GA0101-22.dwg	Drg. No.	GA0111
Job No.	MCT0597	Rev.			F01

- LEGEND:**
- PROVISION FOR CYCLEWAY
 - PROVISION FOR FOOTWAY
 - - - PROPOSED LANDTAKE LINE




R:\MCT0597 - N28 Upgrade Scheme - Engineering Consultancy Services\8.0 Drawings\0697GA0101-22.dwg

Includes Ordnance Survey Ireland data reproduced under OSI Licence number Cork County Council 2010/2006/ CCMA/ Cork County Council. Unauthorised reproduction infringes Ordnance Survey Ireland and Government of Ireland copyright. © Ordnance Survey Ireland, 2017.

Client



TIIV
Bonneagar Iompáir Éireann
Transport Infrastructure Ireland



Cork County Council
National Roads Office,
Richmond,
Glannire,
Co. Cork.
Tel. No: (021) 4821046
Fax. No: (021) 4866209

General Notes

- (i) This drawing is the property of RPS Consulting Engineers, it is a confidential document and must not be copied, used, or its content divulged without prior written consent.
- (ii) All Levels refer to Ordnance Survey Datum, Main Head.
- (iii) DO NOT SCALE, use figured dimensions only, if in doubt ask.
- (iv) Hard copies, dwg and pdf will form a controlled issue of the drawing. All other formats (dwg etc) are deemed to be an uncontrolled issue and any work carried out based on these files is at the recipients own risk. RPS will not accept any responsibility for any errors from the use of these files, either by human error by the recipient, listing of the un-dimensioned measurements, compatibility with the recipients software, and any errors arising when these files are used to aid the recipients drawing production, or setting out on site.

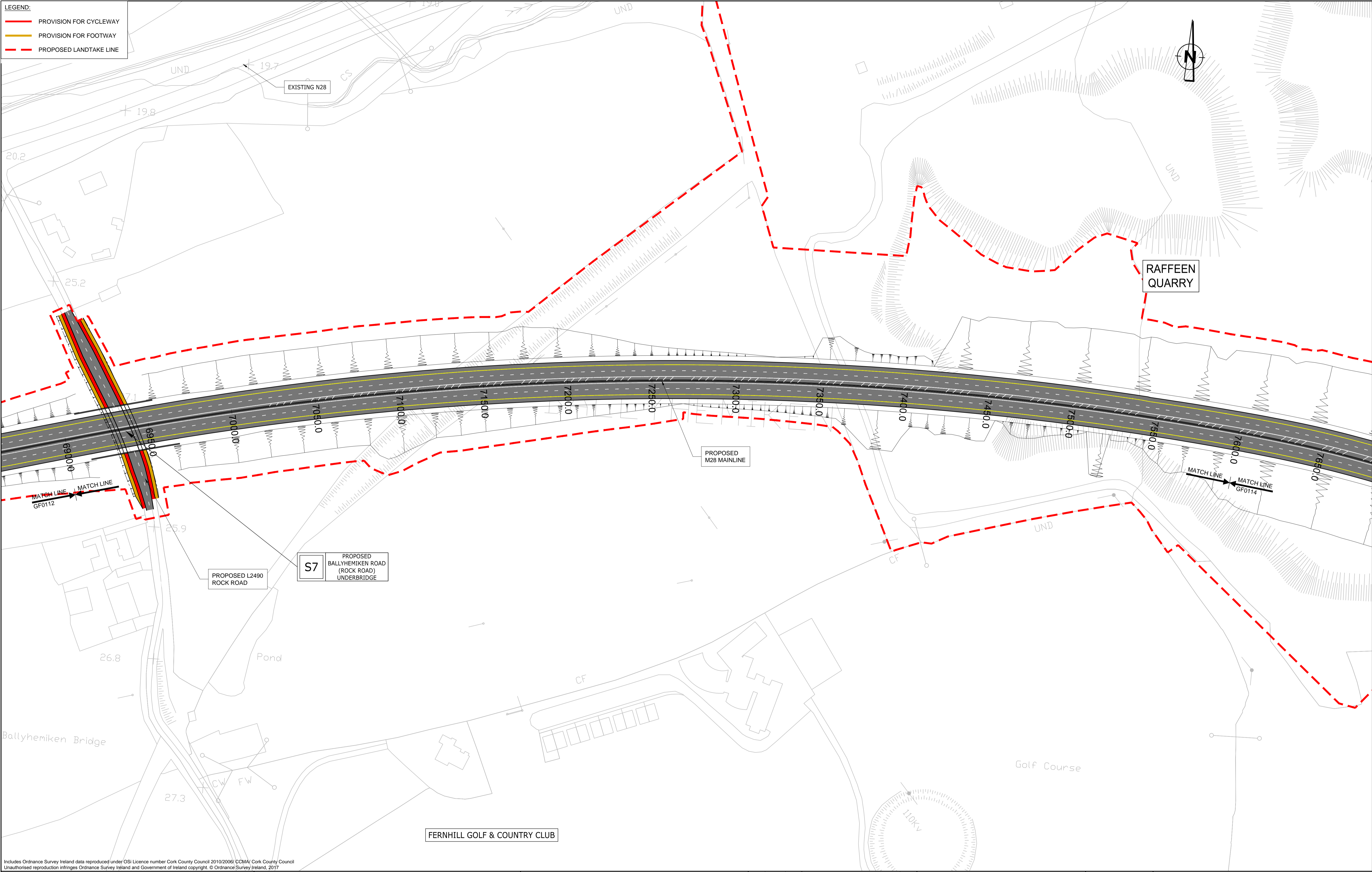
No.	Date	By	Amendment / Issue	App
F01	May '17	DH	FINAL ISSUE	MN



RPS
Innishmore
Ballincollig
Co. Cork
Ireland
T +353 21 4665900
W www.rpsgroup.com/ireland
E ireland@rpsgroup.com

Drawn	DH	Project	M28 CORK TO RINGASKIDDY PROJECT		
Checked	PB	Title	ROAD LAYOUT G.A. SHEET 12 OF 22		
Approved	MN	File Ref.	MCT0597GA0101-22.dwg	Drg. No.	GA0112
Date	OCT. 2014	Rev.	F01		
Scale	1:2000 @ A3 1:1000 @ A1				
Job No.	MCT0597				

LEGEND:
 — PROVISION FOR CYCLEWAY
 — PROVISION FOR FOOTWAY
 - - - PROPOSED LANDTAKE LINE




Includes Ordnance Survey Ireland data reproduced under OSI Licence number Cork County Council 2010/2006/CGMA/ Cork County Council
 Unauthorised reproduction infringes Ordnance Survey Ireland and Government of Ireland copyright. © Ordnance Survey Ireland, 2017

Client



TII
 Bonneagar Iompair Éireann
 Transport Infrastructure Ireland



Cork County Council
 National Roads Office,
 Richmond,
 Glanmire,
 Co. Cork.
 Tel. No: (021) 4821046
 Fax. No: (021) 4866209

General Notes
 (i) This drawing is the property of RPS Consulting Engineers, it is a confidential document and must not be copied, used, or its content divulged without prior written consent.
 (ii) All Levels refer to Ordnance Survey Datum, Main Head.
 (iii) DO NOT SCALE, use figured dimensions only, if in doubt ask.
 (iv) Hard copies, dwf and pdf will form a controlled issue of the drawing. All other formats (dwg etc) are deemed to be an uncontrolled issue and any work carried out based on these files is at the recipients own risk. RPS will not accept any responsibility for any errors from the use of these files, either by human error by the recipient, listing of the un-dimensioned measurements, compatibility with the recipients software, and any errors arising when these files are used to aid the recipients drawing production, or setting out on site.

No.	Date	By	App	Amendment / Issue
F01	May '17	DH	MN	FINAL ISSUE

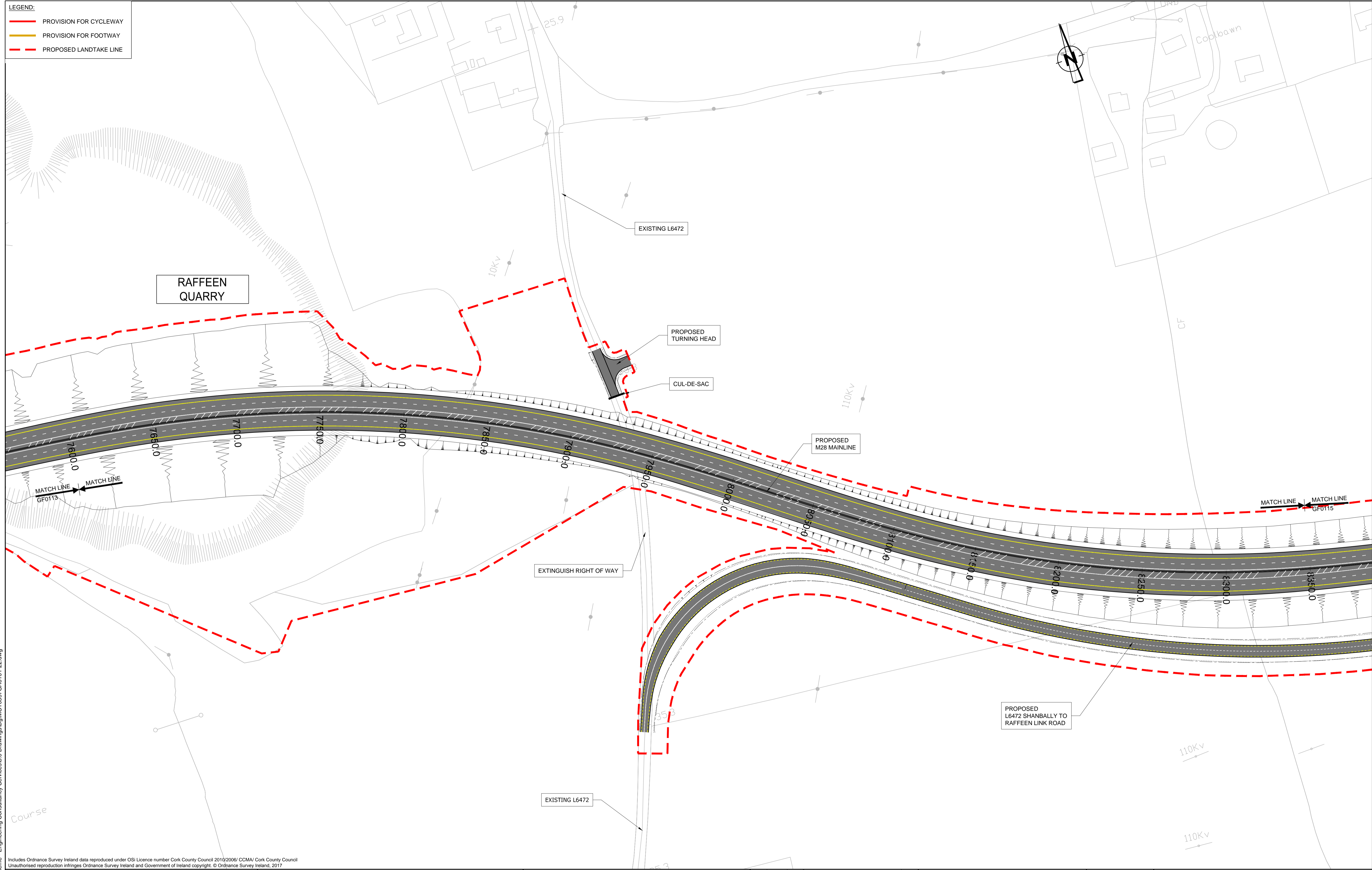


RPS
 Innishmore
 Ballincollig
 Co. Cork
 Ireland
 T +353 21 4665900
 W www.rpsgroup.com/ireland
 E ireland@rpsgroup.com

Drawn	DH	Project	M28 CORK TO RINGASKIDDY PROJECT		
Checked	PB	Approved	MN		
Date	OCT. 2014	Title	ROAD LAYOUT G.A. SHEET 13 OF 22		
Scale	1:2000 @ A3 1:1000 @ A1	File Ref.	MCT0597GA0101-22.dwg	Drg. No.	GA0113
Job No.	MCT0597	Rev.	F01		

R:\MCT0597 - N28 Upgrade Scheme - Engineering Consultancy Services\8.0 Drawings\0697GA0101-22.dwg

LEGEND:
 - PROVISION FOR CYCLEWAY
 - PROVISION FOR FOOTWAY
 - PROPOSED LANDTAKE LINE




R:\MCT0597 - M28 Upgrade Scheme - Engineering Consultancy Services\8.0 Drawings\06MCT0597GA0101-22.dwg

Includes Ordnance Survey Ireland data reproduced under OSI Licence number Cork County Council 2010/2006/ CCMA/ Cork County Council
 Unauthorised reproduction infringes Ordnance Survey Ireland and Government of Ireland copyright. © Ordnance Survey Ireland, 2017

Client



TIIV
 Bonneagar Iompair Éireann
 Transport Infrastructure Ireland



Cork County Council
 National Roads Office,
 Richmond,
 Glanmire,
 Co. Cork.
 Tel. No: (021) 4821046
 Fax. No: (021) 4866209

General Notes
 (i) This drawing is the property of RPS Consulting Engineers, it is a confidential document and must not be copied, used, or its content divulged without prior written consent.
 (ii) All Levels refer to Ordnance Survey Datum, Malin Head.
 (iii) DO NOT SCALE, use figured dimensions only, if in doubt ask.
 (iv) Hard copies, .dwg and .pdf will form a controlled issue of the drawing. All other formats (.dwg etc) are deemed to be an uncontrolled issue and any work carried out based on these files is at the recipients own risk. RPS will not accept any responsibility for any errors from the use of these files, either by human error by the recipient, listing of the un-dimensioned measurements, compatibility with the recipients software, and any errors arising when these files are used to aid the recipients drawing production, or setting out on site.

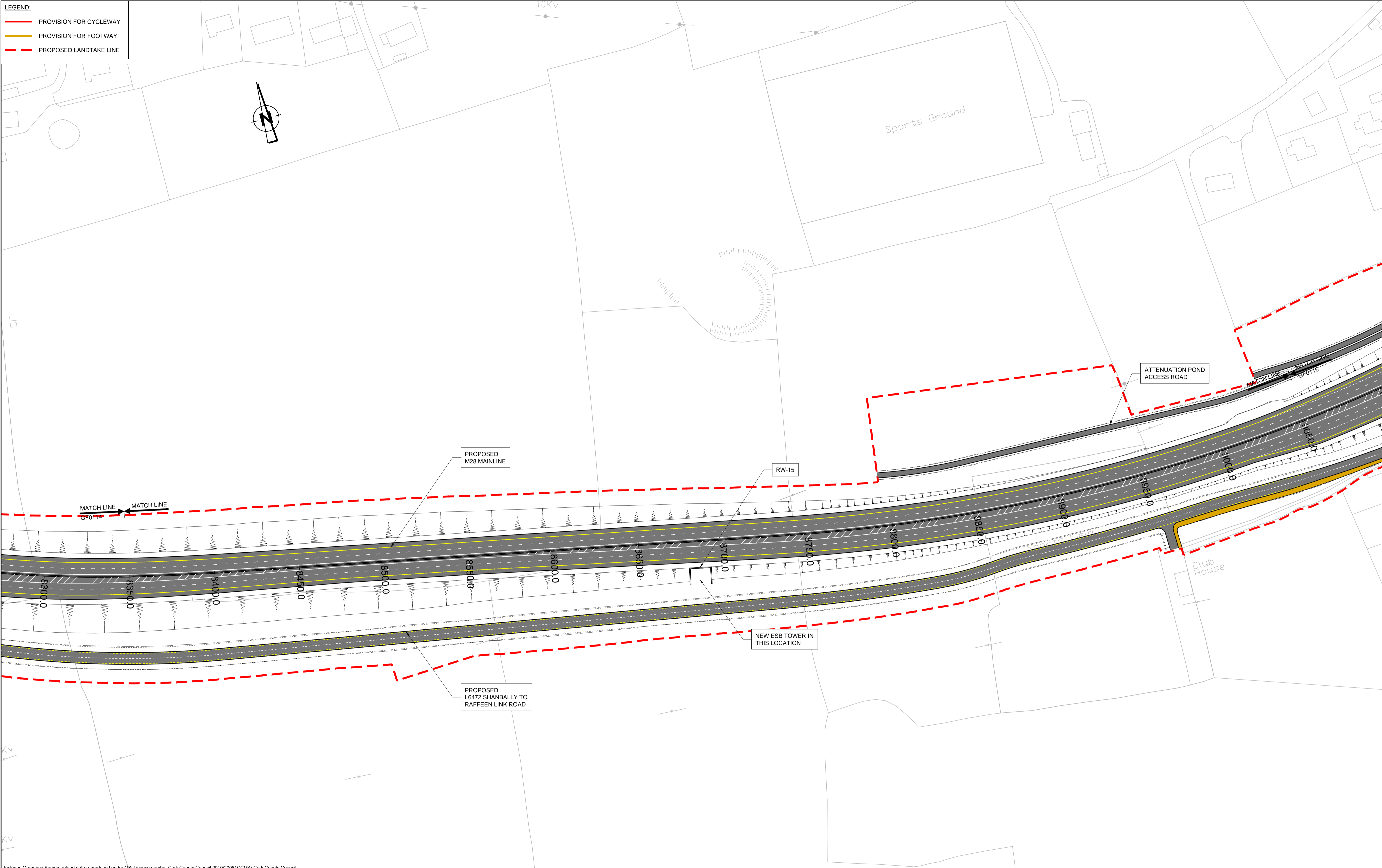
No.	Date	By	App	Amendment / Issue
F01	May '17	YO/PB	MN	FINAL ISSUE



RPS
 Innishmore
 Ballincollig
 Co. Cork
 Ireland
 T +353 21 4665900
 W www.rpsgroup.com/ireland
 E ireland@rpsgroup.com

Drawn	DH	Project	M28 CORK TO RINGASKIDDY PROJECT		
Checked	PB	Title	ROAD LAYOUT G.A. SHEET 14 OF 22		
Approved	MN	Scale	1:2000 @ A3 1:1000 @ A1		
Date	OCT. 2014	Job No.	MCT0597	File Ref.	MCT0597GA0101-22.dwg
		Drg. No.	GA0114	Rev.	F01

LEGEND:
 — PROVISION FOR CYCLEWAY
 — PROVISION FOR FOOTWAY
 - - - PROPOSED LANDTAKE LINE



Includes Ordnance Survey Ireland data reproduced under OSI Licence number Cork County Council 2010/2006/ CCMA/ Cork County Council
 Unauthorised reproduction infringes Ordnance Survey Ireland and Government of Ireland copyright. © Ordnance Survey Ireland, 2017

Client

Cork County Council
 National Roads Office,
 Richmond,
 Glanmire,
 Co. Cork. Tel. No: (021) 4821046
 Fax. No: (021) 4866209

General Notes
 (i) This drawing is the property of RPS Consulting Engineers, it is a confidential document and must not be copied, used, or its content divulged without prior written consent.
 (ii) All Levels refer to Ordnance Survey Datum, Malin Head.
 (iii) DO NOT SCALE, use figured dimensions only, if in doubt ask.
 (iv) Hard copies, dwf and pdf will form a controlled issue of the drawing. All other formats (dwg etc) are deemed to be an uncontrolled issue and any work carried out based on these files is at the recipients own risk. RPS will not accept any responsibility for any errors from the use of these files, either by human error by the recipient, listing of the un-dimensioned measurements, compatibility with the recipients software, and any errors arising when these files are used to aid the recipients drawing production, or setting out on site.

No.	Date	By	App	Amendment / Issue
F01	May '17	YO/PB	MN	FINAL ISSUE

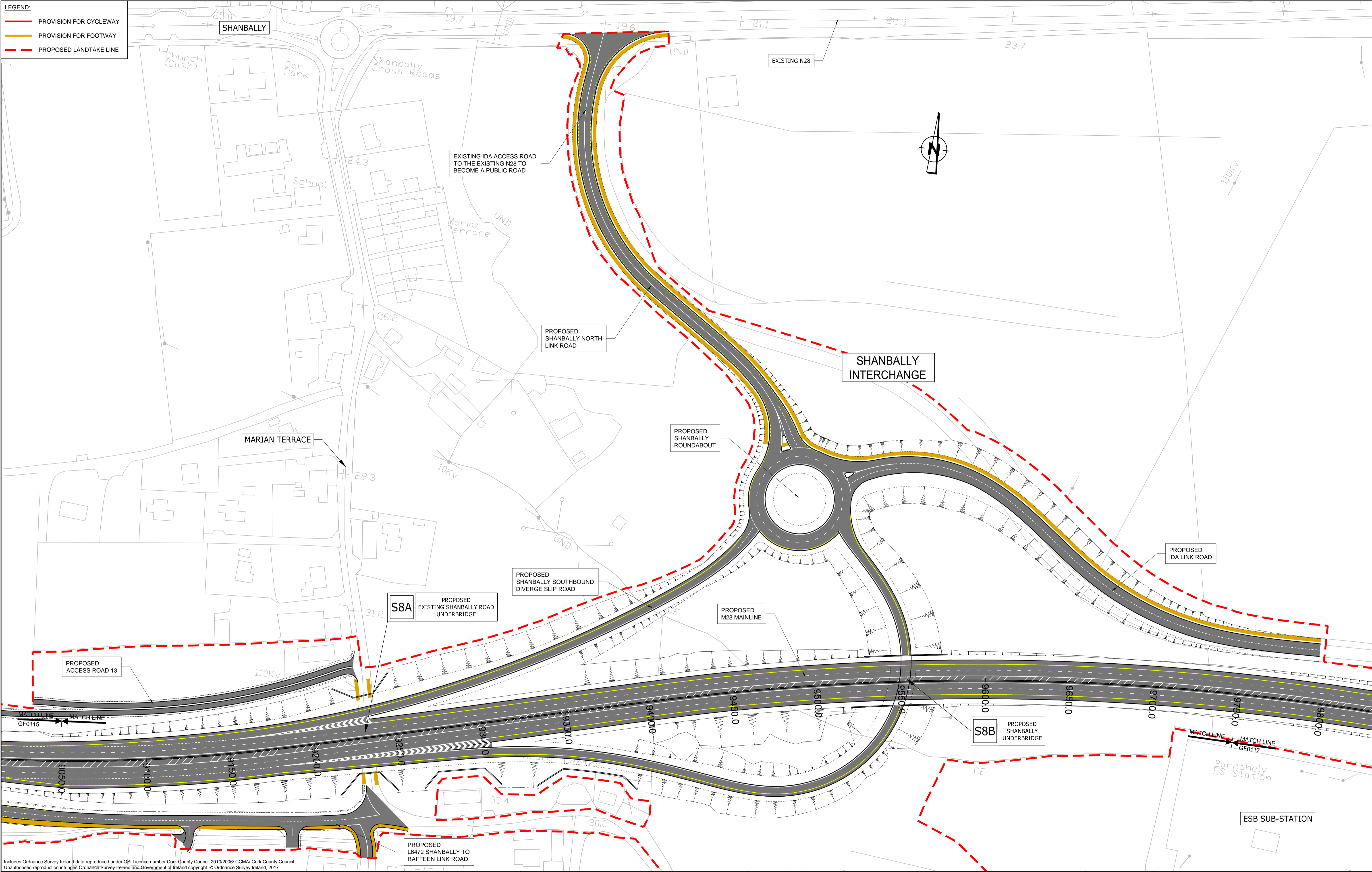
Innishmore
 Ballincollig
 Co. Cork
 Ireland

T +353 21 4665900
 W www.rpsgroup.com/ireland
 E ireland@rpsgroup.com

Drawn	DH	Project	M28 CORK TO RINGASKIDDY PROJECT		
Checked	PB	Title	ROAD LAYOUT G.A. SHEET 15 OF 22		
Approved	MN	Scale	1:2000 @ A3 1:1000 @ A1		
Date	OCT. 2014	Job No.	MCT0597	File Ref.	MCT0597GA0101-22.dwg
		Drg. No.	GA0115	Rev.	F01

R:\MCT0597 - N28 Upgrade Scheme - Engineering Consultancy Services\8.0 Drawings\0697GA0101-22.dwg

- LEGEND:**
- PROVISION FOR CYCLEWAY
 - PROVISION FOR FOOTWAY
 - - - PROPOSED LANDTAKE LINE




R:\MCT0597 - N28 Upgrade Scheme - Engineering Consultancy Services\8.0 Drawings\02\0597\GA0101-22.dwg

Includes Ordnance Survey Ireland data reproduced under OSI Licence number Cork County Council 2010/2006/CCMA/ Cork County Council
 Unauthorised reproduction infringes Ordnance Survey Ireland and Government of Ireland copyright. © Ordnance Survey Ireland, 2017

Client



TIIV
 Bonneagar Iompair Éireann
 Transport Infrastructure Ireland



Cork County Council
 National Roads Office,
 Richmond,
 Glanmire,
 Co. Cork.
 Tel. No: (021) 4821046
 Fax. No: (021) 4866209

General Notes

- (i) This drawing is the property of RPS Consulting Engineers, it is a confidential document and must not be copied, used, or its content divulged without prior written consent.
- (ii) All Levels refer to Ordnance Survey Datum, Mean Head.
- (iii) DO NOT SCALE, use figured dimensions only, if in doubt ask.
- (iv) Hard copies, .dwg and .pdf will form a controlled issue of the drawing. All other formats (.dwg etc) are deemed to be an uncontrolled issue and any work carried out based on these files is at the recipients own risk. RPS will not accept any responsibility for any errors from the use of these files, either by human error by the recipient, listing of the un-dimensioned measurements, compatibility with the recipients software, and any errors arising when these files are used to aid the recipients drawing production, or setting out on site.

No.	Date	By	App	Amendment / Issue
F01	May '17	YO/PB	MN	FINAL ISSUE



RPS
 Innishmore
 Ballincollig
 Co. Cork
 Ireland
 T +353 21 4665900
 W www.rpsgroup.com/ireland
 E ireland@rpsgroup.com

Drawn	DH	Project	M28 CORK TO RINGASKIDDY PROJECT		
Checked	PB	Title	ROAD LAYOUT G.A. SHEET 16 OF 22		
Approved	MN	File Ref.	MCT0597GA0101-22.dwg	Drg. No.	GA0116
Date	OCT. 2014	Rev.	F01		
Scale	1:2000 @ A3 1:1000 @ A1				
Job No.	MCT0597				

LEGEND:

	PROVISION FOR CYCLEWAY
	PROVISION FOR FOOTWAY
	PROPOSED LANDTAKE LINE



R:\MCT0597 - M28 Upgrade Scheme - Engineering Consultancy Services\8.0 Drawings\06\0597GA0101-22.dwg

Includes Ordnance Survey Ireland data reproduced under OSI Licence number Cork County Council 2010/2006/CCMA/ Cork County Council. Unauthorised reproduction infringes Ordnance Survey Ireland and Government of Ireland copyright. © Ordnance Survey Ireland, 2017.

Client

Cork County Council
 National Roads Office,
 Richmond,
 Glanmire,
 Co. Cork.
 Tel. No: (021) 4821046
 Fax. No: (021) 4866209

General Notes

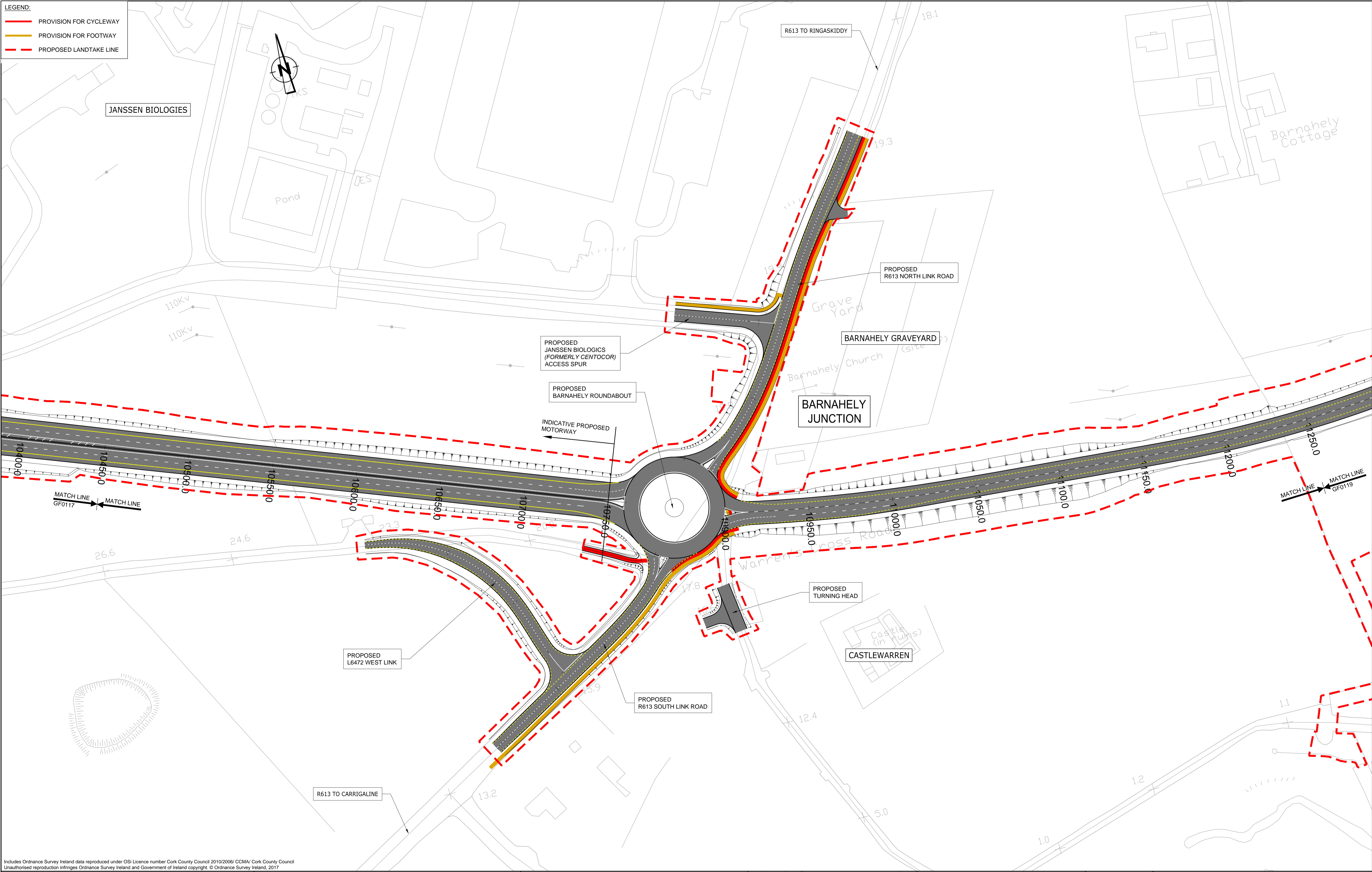
- This drawing is the property of RPS Consulting Engineers, it is a confidential document and must not be copied, used, or its content divulged without prior written consent.
- All Levels refer to Ordnance Survey Datum, Malin Head.
- DO NOT SCALE, use figured dimensions only, if in doubt ask.
- Hard copies, dwg and pdf will form a controlled issue of the drawing. All other formats (dwg etc) are deemed to be an uncontrolled issue and any work carried out based on these files is at the recipients own risk. RPS will not accept any responsibility for any errors from the use of these files, either by human error by the recipient, listing of the un-dimensioned measurements, compatibility with the recipients software, and any errors arising when these files are used to aid the recipients drawing production, or setting out on site.

No.	Date	By	App	Amendment / Issue
F01	May '17	DH	MN	FINAL ISSUE

RPS
 Innishmore
 Ballincollig
 Co. Cork
 Ireland
 T +353 21 4665900
 W www.rpsgroup.com/ireland
 E ireland@rpsgroup.com

Drawn	DH	Project	M28 CORK TO RINGASKIDDY PROJECT		
Checked	PB	Title	ROAD LAYOUT G.A. SHEET 17 OF 22		
Approved	MN	Scale	1:2000 @ A3 1:1000 @ A1		
Date	OCT. 2014	Job No.	MCT0597	File Ref.	MCT0597GA0101-22.dwg
		Drg. No.	GA0117	Rev.	F01

LEGEND:
 — PROVISION FOR CYCLEWAY
 — PROVISION FOR FOOTWAY
 - - - PROPOSED LANDTAKE LINE




Includes Ordnance Survey Ireland data reproduced under OSI Licence number Cork County Council 2010/2006/ CCMA/ Cork County Council
 Unauthorised reproduction infringes Ordnance Survey Ireland and Government of Ireland copyright. © Ordnance Survey Ireland, 2017

Client



TII
 Bonneagar Iompair Éireann
 Transport Infrastructure Ireland



Cork County Council
 National Roads Office,
 Richmond,
 Glanmire,
 Co. Cork. Tel. No: (021) 4821046
 Fax. No: (021) 4866209

General Notes
 (i) This drawing is the property of RPS Consulting Engineers, it is a confidential document and must not be copied, used, or its content divulged without prior written consent.
 (ii) All Levels refer to Ordnance Survey Datum, Mean Head.
 (iii) DO NOT SCALE, use figured dimensions only, if in doubt ask.
 (iv) Hard copies, dwf and pdf will form a controlled issue of the drawing. All other formats (dwg etc) are deemed to be an uncontrolled issue and any work carried out based on these files is at the recipients own risk. RPS will not accept any responsibility for any errors from the use of these files, either by human error by the recipient, listing of the un-dimensioned measurements, compatibility with the recipients software, and any errors arising when these files are used to aid the recipients drawing production, or setting out on site.

No.	Date	By	App	Amendment / Issue
F01	May '17	DH	MN	FINAL ISSUE

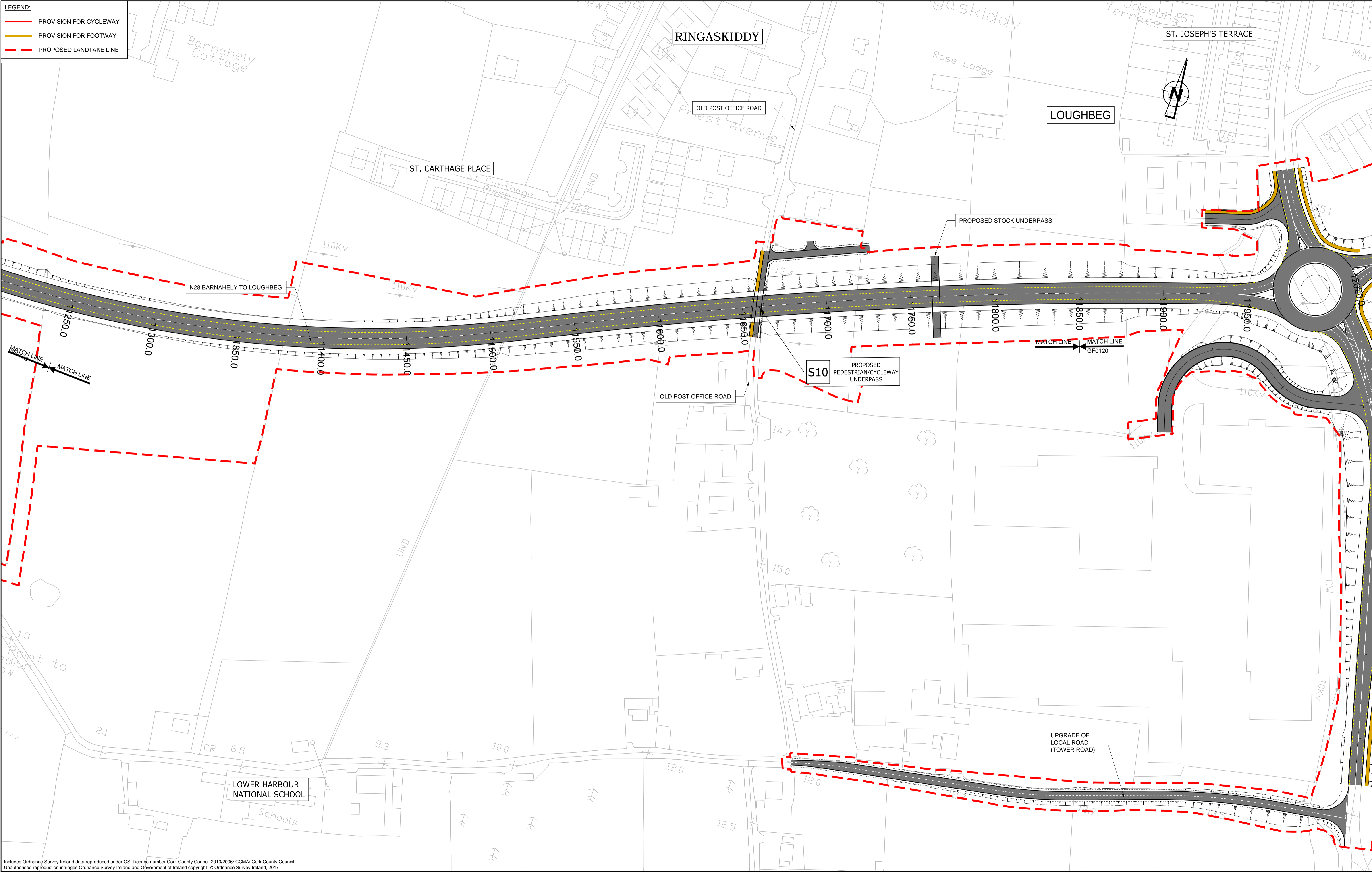


RPS
 Innishmore
 Ballincollig
 Co. Cork
 Ireland
 T +353 21 4665900
 W www.rpsgroup.com/ireland
 E ireland@rpsgroup.com

Drawn	DH	Project	M28 CORK TO RINGASKIDDY PROJECT		
Checked	PB	Title	ROAD LAYOUT G.A. SHEET 18 OF 22		
Approved	MN	Scale	1:2000 @ A3 1:1000 @ A1		
Date	OCT. 2014	Job No.	MCT0597	File Ref.	MCT0597GA0101-22.dwg
		Drg. No.	GA0118	Rev.	F01

R:\MCT0597 - M28 Upgrade Scheme - Engineering Consultancy Services\8.0 Drawings\06MCT0597GA0101-22.dwg

- LEGEND:**
- PROVISION FOR CYCLEWAY
 - PROVISION FOR FOOTWAY
 - - - PROPOSED LANDTAKE LINE




Includes Ordnance Survey Ireland data reproduced under OSI Licence number Cork County Council 2010/2006/ CCMA/ Cork County Council
 Unauthorised reproduction infringes Ordnance Survey Ireland and Government of Ireland copyright. © Ordnance Survey Ireland, 2017

Client



TIIV
 Bonneagar Iompair Éireann
 Transport Infrastructure Ireland



Cork County Council
 National Roads Office,
 Richmond,
 Glanmire,
 Co. Cork.
 Tel. No: (021) 4821046
 Fax. No: (021) 4866209

General Notes

- (i) This drawing is the property of RPS Consulting Engineers, it is a confidential document and must not be copied, used, or its content divulged without prior written consent.
- (ii) All Levels refer to Ordnance Survey Datum, Malin Head.
- (iii) DO NOT SCALE, use figured dimensions only, if in doubt ask.
- (iv) Hard copies, dwf and pdf will form a controlled issue of the drawing. All other formats (dwg etc) are deemed to be an uncontrolled issue and any work carried out based on these files is at the recipients own risk. RPS will not accept any responsibility for any errors from the use of these files, either by human error by the recipient, listing of the un-dimensioned measurements, compatibility with the recipients software, and any errors arising when these files are used to aid the recipients drawing production, or setting out on site.

No.	Date	By	App	Amendment / Issue
F01	May '17	YB	MN	FINAL ISSUE

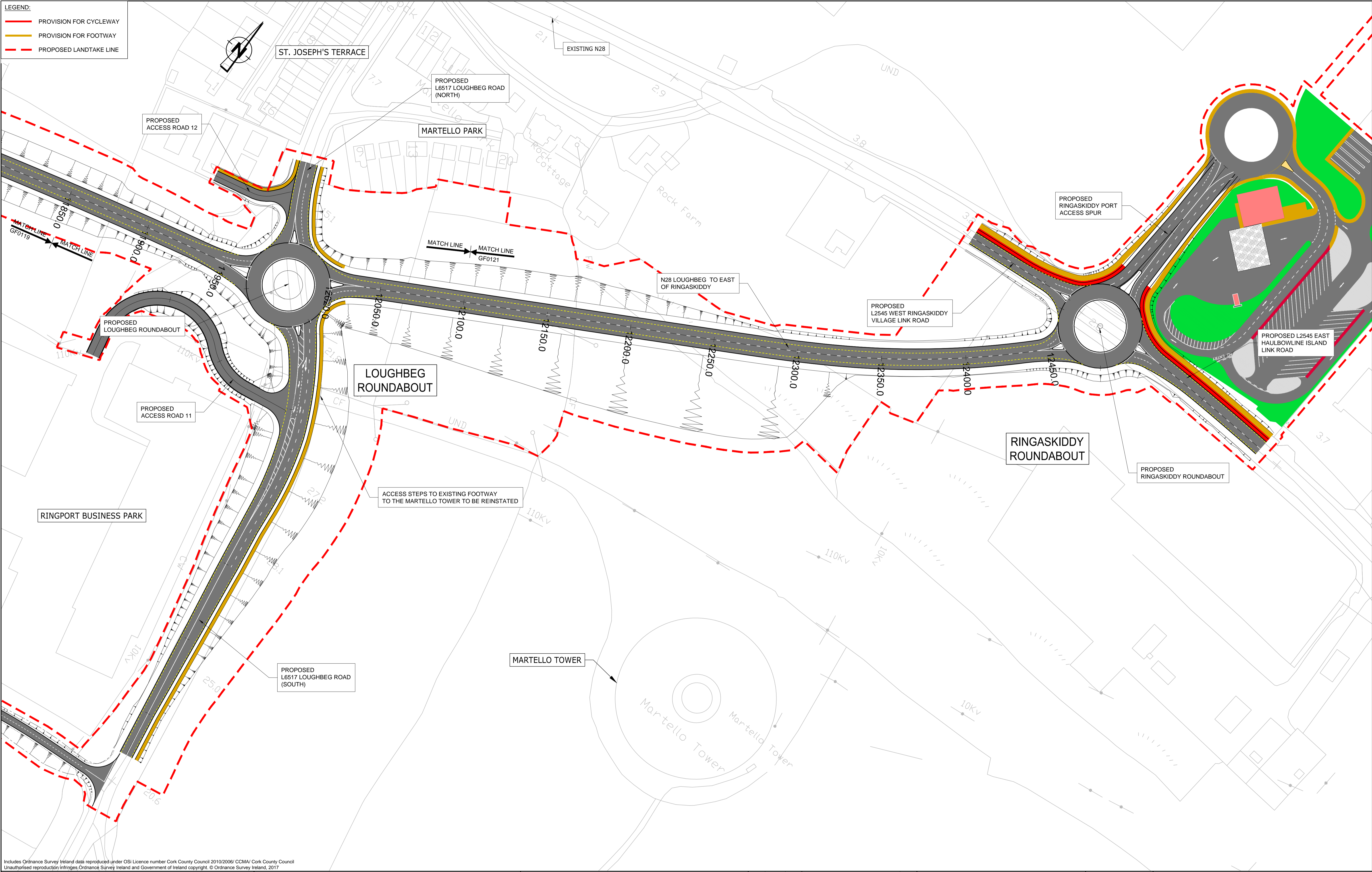


RPS
 Innishmore
 Ballincollig
 Co. Cork
 Ireland
 T +353 21 4665900
 W www.rpsgroup.com/ireland
 E ireland@rpsgroup.com

Drawn	DH	Project	M28 CORK TO RINGASKIDDY PROJECT		
Checked	PB	Approved	MN		
Date	OCT. 2014	Title	ROAD LAYOUT G.A. SHEET 19 OF 22		
Scale	1:2000 @ A3 1:1000 @ A1	File Ref.	MCT0597GA0101-22.dwg	Drg. No.	GA0119
Job No.	MCT0597	Rev.	F01		

R:\MCT0597 - N28 Upgrade Scheme - Engineering Consultancy Services\8.0 Drawings\06MCT0597GA0101-22.dwg

- LEGEND:**
- PROVISION FOR CYCLEWAY
 - PROVISION FOR FOOTWAY
 - PROPOSED LANDTAKE LINE



Includes Ordnance Survey Ireland data reproduced under OSI Licence number Cork County Council 2010/2006/ CCMA/ Cork County Council. Unauthorised reproduction infringes Ordnance Survey Ireland and Government of Ireland copyright. © Ordnance Survey Ireland, 2017.

Client

Bonneagar Iompair Éireann
Transport Infrastructure Ireland

Cork County Council
National Roads Office,
Richmond,
Glennire,
Co. Cork.
Tel. No: (021) 4821046
Fax. No: (021) 4866209

General Notes

- This drawing is the property of RPS Consulting Engineers, it is a confidential document and must not be copied, used, or its content divulged without prior written consent.
- All Levels refer to Ordnance Survey Datum, Mean Head.
- DO NOT SCALE, use figured dimensions only, if in doubt ask.
- Hard copies, dwg and pdf will form a controlled issue of the drawing. All other formats (dwg etc) are deemed to be an uncontrolled issue and any work carried out based on these files is at the recipient's own risk. RPS will not accept any responsibility for any errors from the use of these files, either by human error by the recipient, listing of the un-dimensioned measurements, compatibility with the recipient's software, and any errors arising when these files are used to aid the recipient's drawing production, or setting out on site.

No.	Date	Drawn By	Amendment / Issue	App
F01	May '17	DH	FINAL ISSUE	MN

Innishmore
Ballincollig
Co. Cork
Ireland


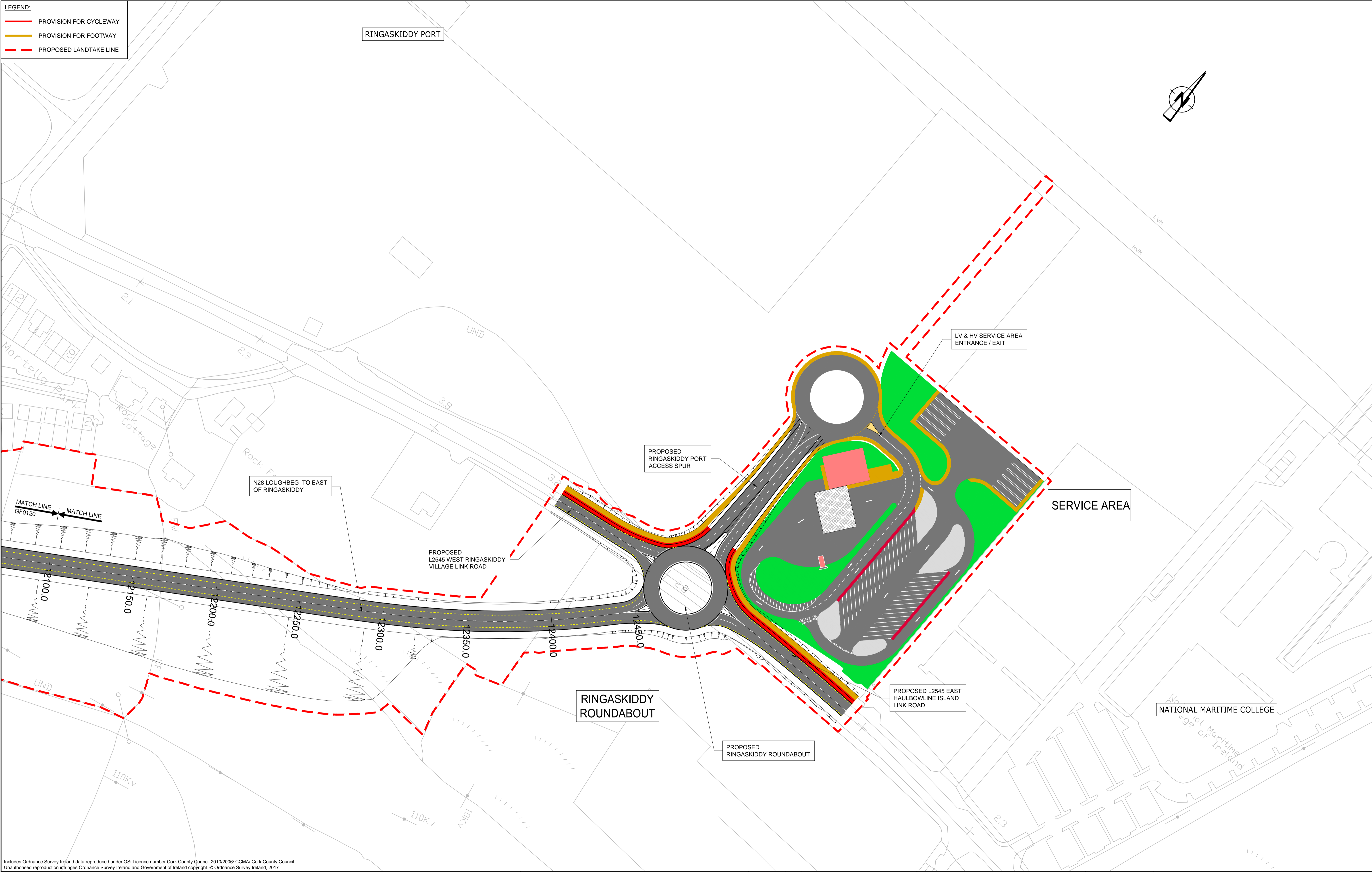
T +353 21 4665900
W www.rpsgroup.com/ireland
E ireland@rpsgroup.com

Drawn	DH	Project	M28 CORK TO RINGASKIDDY PROJECT		
Checked	PB	Title	ROAD LAYOUT G.A. SHEET 20 OF 22		
Approved	MN	Scale	1:2000 @ A3 1:1000 @ A1		
Date	OCT. 2014	Job No.	MCT0597	File Ref.	MCT0597GA0101-22.dwg
		Drg. No.	GA0120	Rev.	F01

R:\MCT0597 - N28 Upgrade Scheme - Engineering Consultancy Services\8.0 Drawings\09\MCT0597GA0101-22.dwg

LEGEND:

	PROVISION FOR CYCLEWAY
	PROVISION FOR FOOTWAY
	PROPOSED LANDTAKE LINE




R:\MCT0597 - N28 Upgrade Scheme - Engineering Consultancy Services\8.0 Drawings\0697GA0101-22.dwg

Includes Ordnance Survey Ireland data reproduced under OSI Licence number Cork County Council 2010/2006/ CCMA/ Cork County Council. Unauthorised reproduction infringes Ordnance Survey Ireland and Government of Ireland copyright. © Ordnance Survey Ireland, 2017.

Client



Bonneagar Iompair Éireann
Transport Infrastructure Ireland



Cork County Council
National Roads Office,
Richmond,
Glanmire,
Co. Cork.
Tel. No: (021) 4821046
Fax. No: (021) 4866209

General Notes

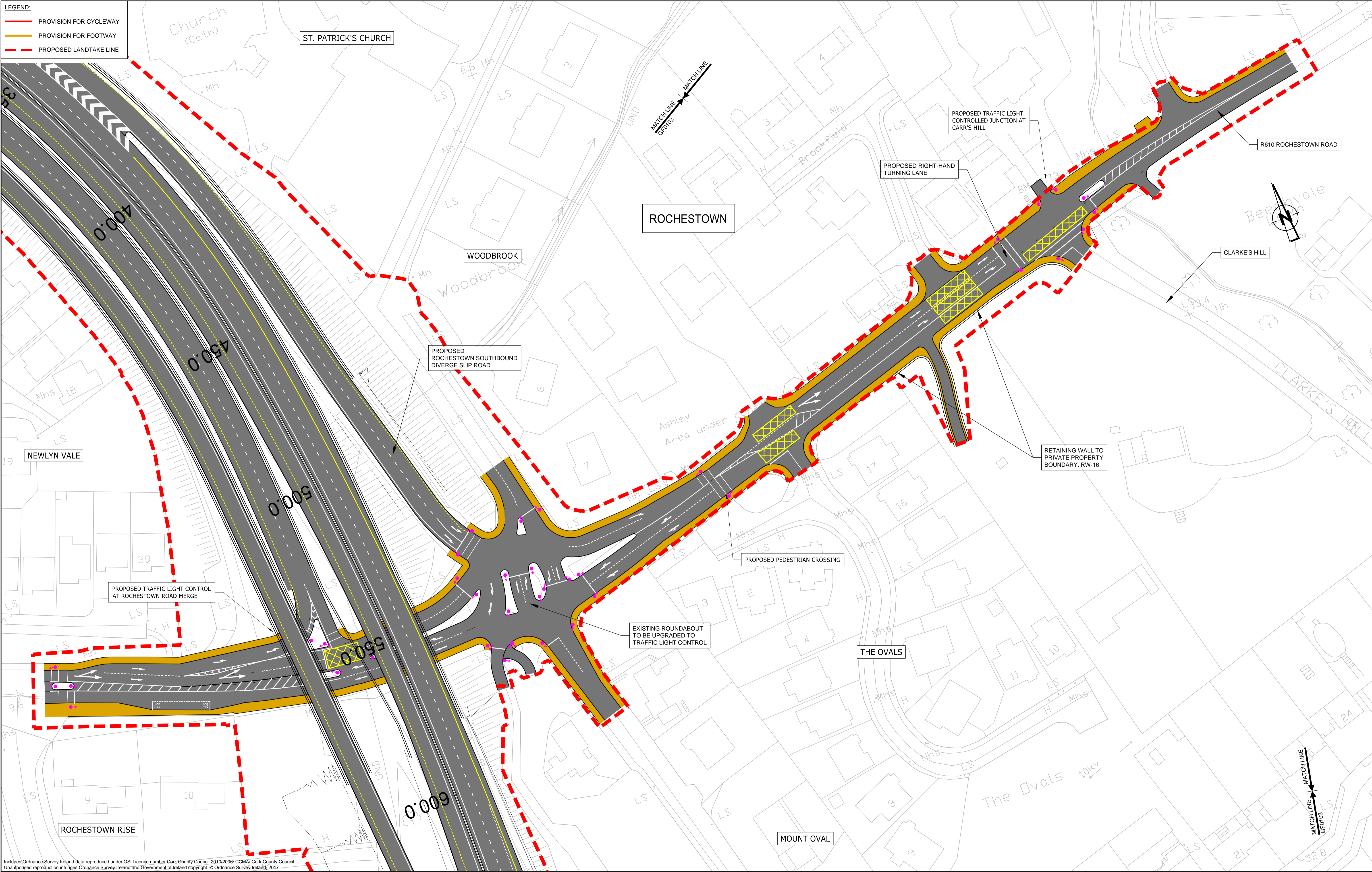
(i) This drawing is the property of RPS Consulting Engineers, it is a confidential document and must not be copied, used, or its content divulged without prior written consent.
 (ii) All Levels refer to Ordnance Survey Datum, Malin Head.
 (iii) DO NOT SCALE, use figured dimensions only, if in doubt ask.
 (iv) Hard copies, dwf and pdf will form a controlled issue of the drawing. All other formats (dwg etc) are deemed to be an uncontrolled issue and any work carried out based on these files is at the recipients own risk. RPS will not accept any responsibility for any errors from the use of these files, either by human error by the recipient, listing of the un-dimensioned measurements, compatibility with the recipients software, and any errors arising when these files are used to aid the recipients drawing production, or setting out on site.

No.	Date	By	App	Amendment / Issue
F01	May '17	DH	MN	FINAL ISSUE



RPS
Innishmore
Ballincollig
Co. Cork
Ireland
T +353 21 4665900
W www.rpsgroup.com/ireland
E ireland@rpsgroup.com

Drawn	DH	Project	M28 CORK TO RINGASKIDDY PROJECT		
Checked	PB	Title	ROAD LAYOUT G.A. SHEET 21 OF 22		
Approved	MN	Scale	1:2000 @ A3 1:1000 @ A1		
Date	OCT. 2014	Job No.	MCT0597	File Ref.	MCT0597GA0101-22.dwg
		Drg. No.	GA0121	Rev.	F01




LEGEND:
 — PROVISION FOR CYCLEWAY
 — PROVISION FOR FOOTWAY
 - - - PROPOSED LANDTAKE LINE

Client



TII
 Bonneagar Iompair Éireann
 Transport Infrastructure Ireland



Cork County Council
 National Roads Office,
 Richmond,
 Glanmire,
 Co. Cork.
 Tel. No: (021) 4821046
 Fax. No: (021) 4866209

General Notes
 (i) This drawing is the property of RPS Consulting Engineers, it is a confidential document and must not be copied, used, or its content divulged without prior written consent.
 (ii) All Levels refer to Ordnance Survey Datum, Main Head.
 (iii) DO NOT SCALE, use figured dimensions only, if in doubt ask.
 (iv) Hard copies, dwf and pdf will form a controlled issue of the drawing. All other formats (dwg etc) are deemed to be an uncontrolled issue and any work carried out based on these files is at the recipients own risk. RPS will not accept any responsibility for any errors from the use of these files, either by human error by the recipient, listing of the un-dimensioned measurements, compatibility with the recipients software, and any errors arising when these files are used to aid the recipients drawing production, or setting out on site.

No.	Date	By	Amendment / Issue	App
F01	May '17	WJ/PB	FINAL ISSUE	MN



RPS
 Innishmore
 Ballincollig
 Co. Cork
 Ireland
 T +353 21 4665900
 W www.rpsgroup.com/ireland
 E ireland@rpsgroup.com

Drawn	DH	Project	M28 CORK TO RINGASKIDDY PROJECT		
Checked	PB	Title	ROAD LAYOUT G.A. SHEET 22 OF 22		
Approved	MN	Job No.	MCT0597	Drg. No.	GA0122
Date	OCT. 2014	File Ref.	MCT0597GA0101-22.dwg		
Scale	1:1000 @ A3 1:500 @ A1	Rev.	F01		

R:\MCT0597 - M28 Upgrade Scheme - Engineering Consultancy Services\8.0 Drawings\06MCT0597GA0101-22.dwg

Includes Ordnance Survey Ireland data reproduced under OSI License number Cork County Council 2010/2006/CCMA/ Cork County Council. Unauthorised reproduction infringes Ordnance Survey Ireland and Government of Ireland copyright. © Ordnance Survey Ireland, 2017.